

For overlay maps see Article 8

CITY OF
SOMERVILLE
MASSACHUSETTS
**PROPOSED
OFFICIAL
ZONING MAP**
(NOT ADOPTED)









Date: November 25, 2019

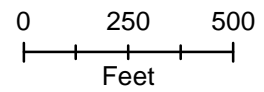
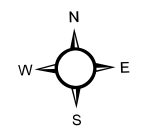
The proposed Zoning Map of the City of Somerville is established by the proposed Section 1.3.

The information contained in this map is compiled from multiple sources and is believed to be accurate but accuracy is not guaranteed. This map does not replace information obtained by consulting the information's official source or originating City department. In no event shall the City of Somerville, Massachusetts be liable for any damages, direct or consequential, from the use of the information contained in this map.

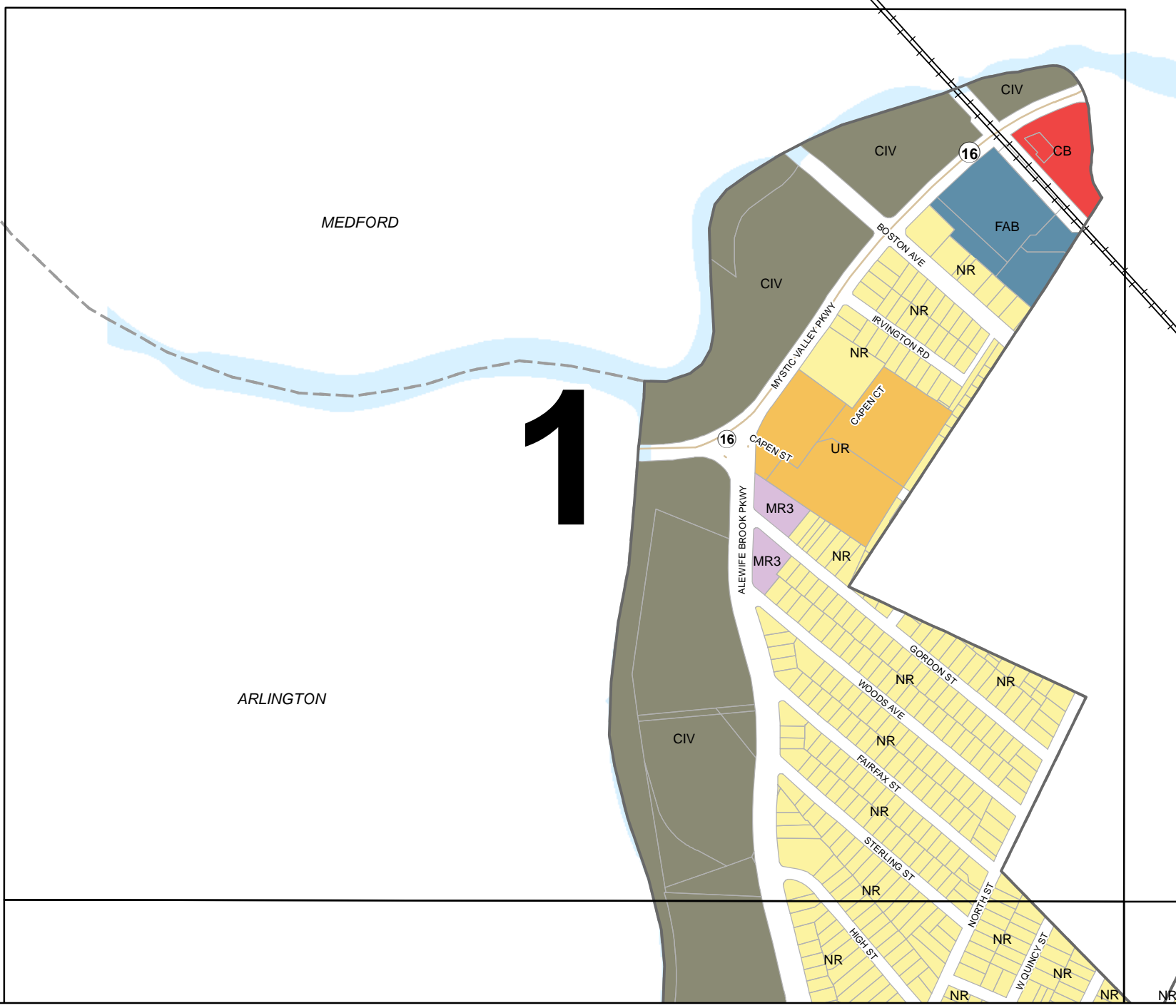
CITY OF
SOMERVILLE, MA
**OFFICIAL PROPOSED
ZONING**
(UNADOPTED)

1					
2	3				
4	5	6	7	8	
	9	10	11	12	
	13	14	15	16	
		17	18	19	

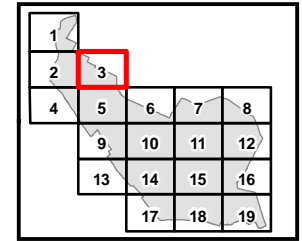
-  NR
-  UR
-  MR3
-  CIV
-  FAB
-  CB












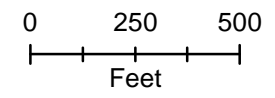
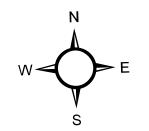
Date: November 25, 2019



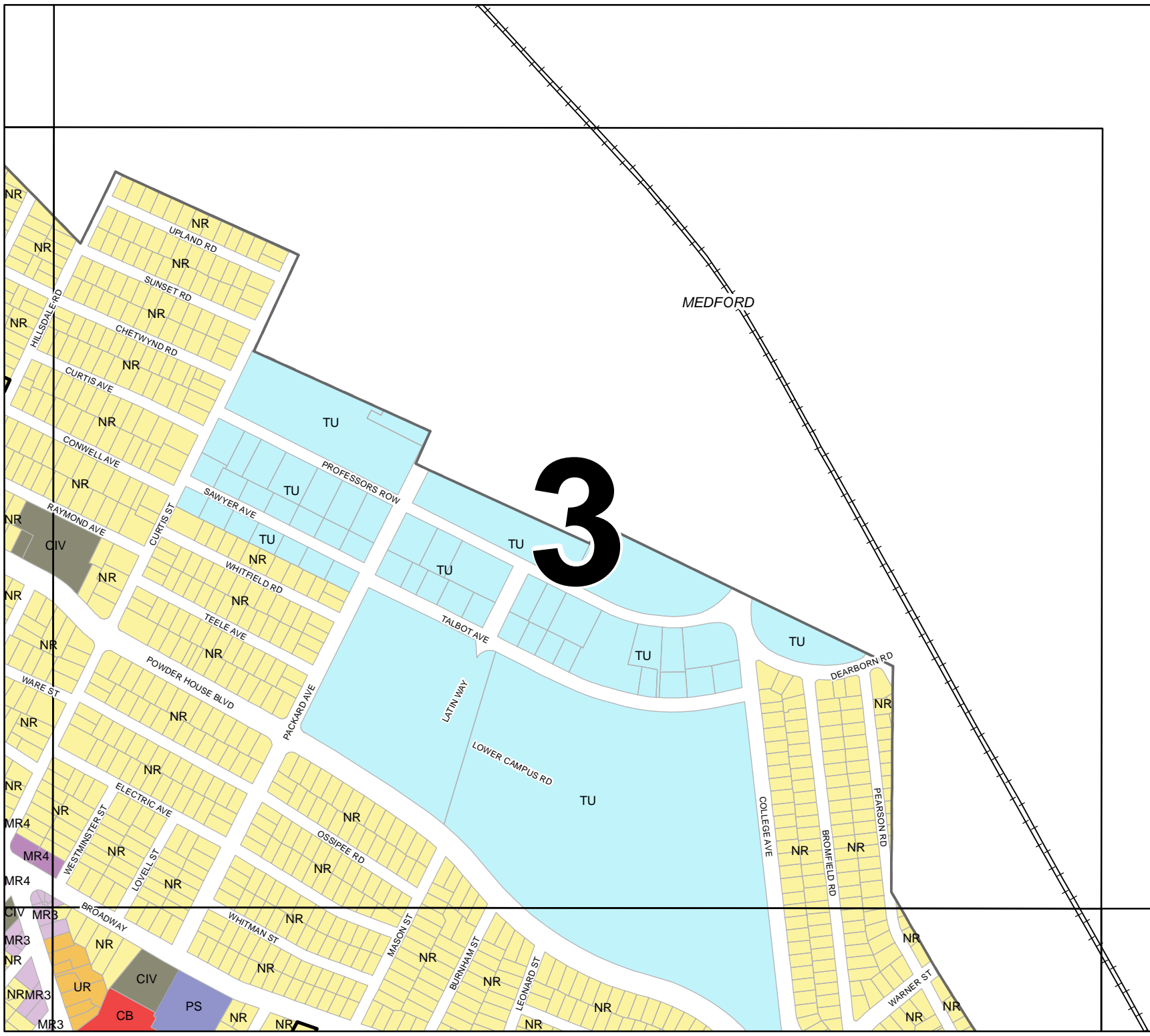
CITY OF
SOMERVILLE, MA
**OFFICIAL PROPOSED
ZONING**
(UNADOPTED)



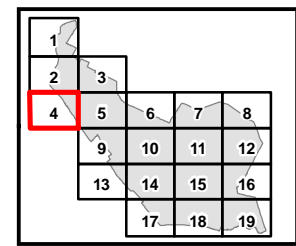
-  SB Overlay
-  NR
-  UR
-  MR3
-  MR4
-  CIV
-  CB
-  TU
-  PS










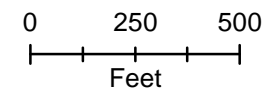
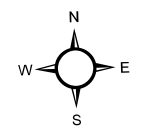
Date: November 25, 2019



CITY OF SOMERVILLE, MA
OFFICIAL PROPOSED ZONING
 (UNADOPTED)



-  NR
-  UR
-  MR3
-  MR4
-  CIV
-  FAB
-  CB



Date: November 25, 2019

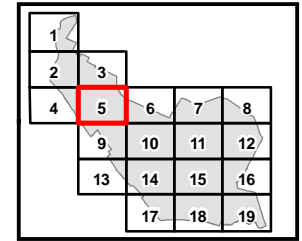


4

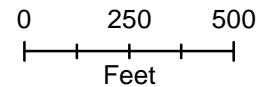
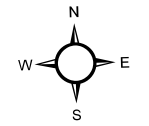
ARLINGTON

CAMBRIDGE

CITY OF
SOMERVILLE, MA
**OFFICIAL PROPOSED
ZONING**
(UNADOPTED)



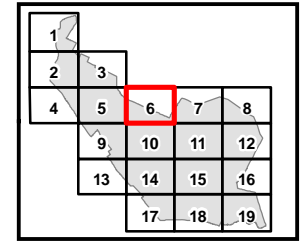
- | | |
|------------|-----|
| SB Overlay | FAB |
| NR | CC4 |
| UR | CC5 |
| MR3 | CB |
| MR4 | TU |
| MR6 | PS |
| CIV | |



Date: November 25, 2019











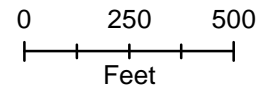
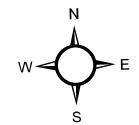
CITY OF
SOMERVILLE, MA
**OFFICIAL PROPOSED
ZONING**
(UNADOPTED)



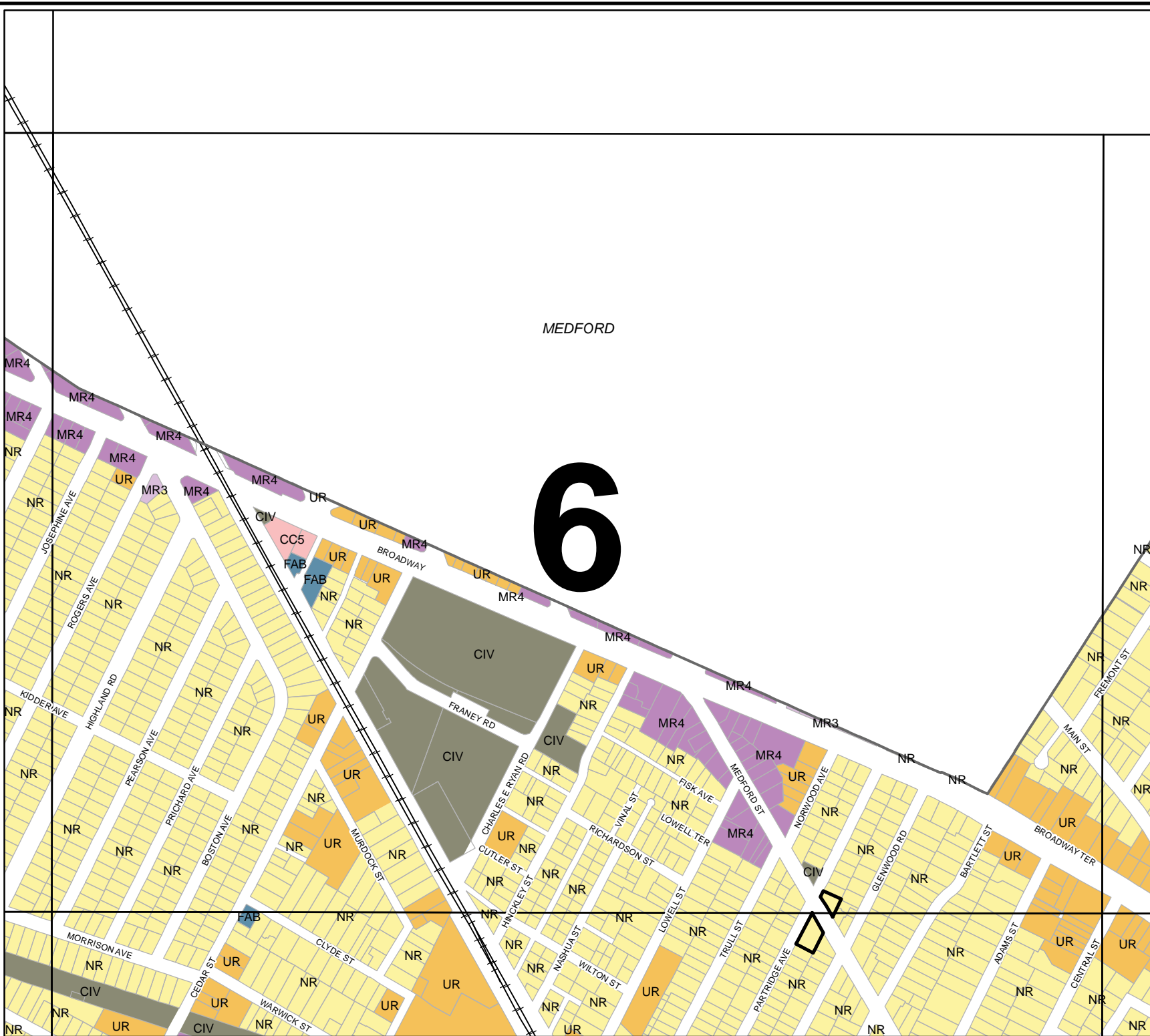
MEDFORD

6

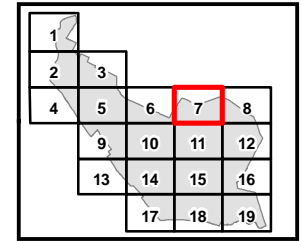
-  SB Overlay
-  NR
-  UR
-  MR3
-  MR4
-  CIV
-  FAB
-  CC5



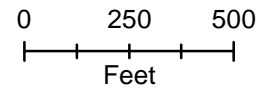
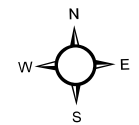
Date: November 25, 2019



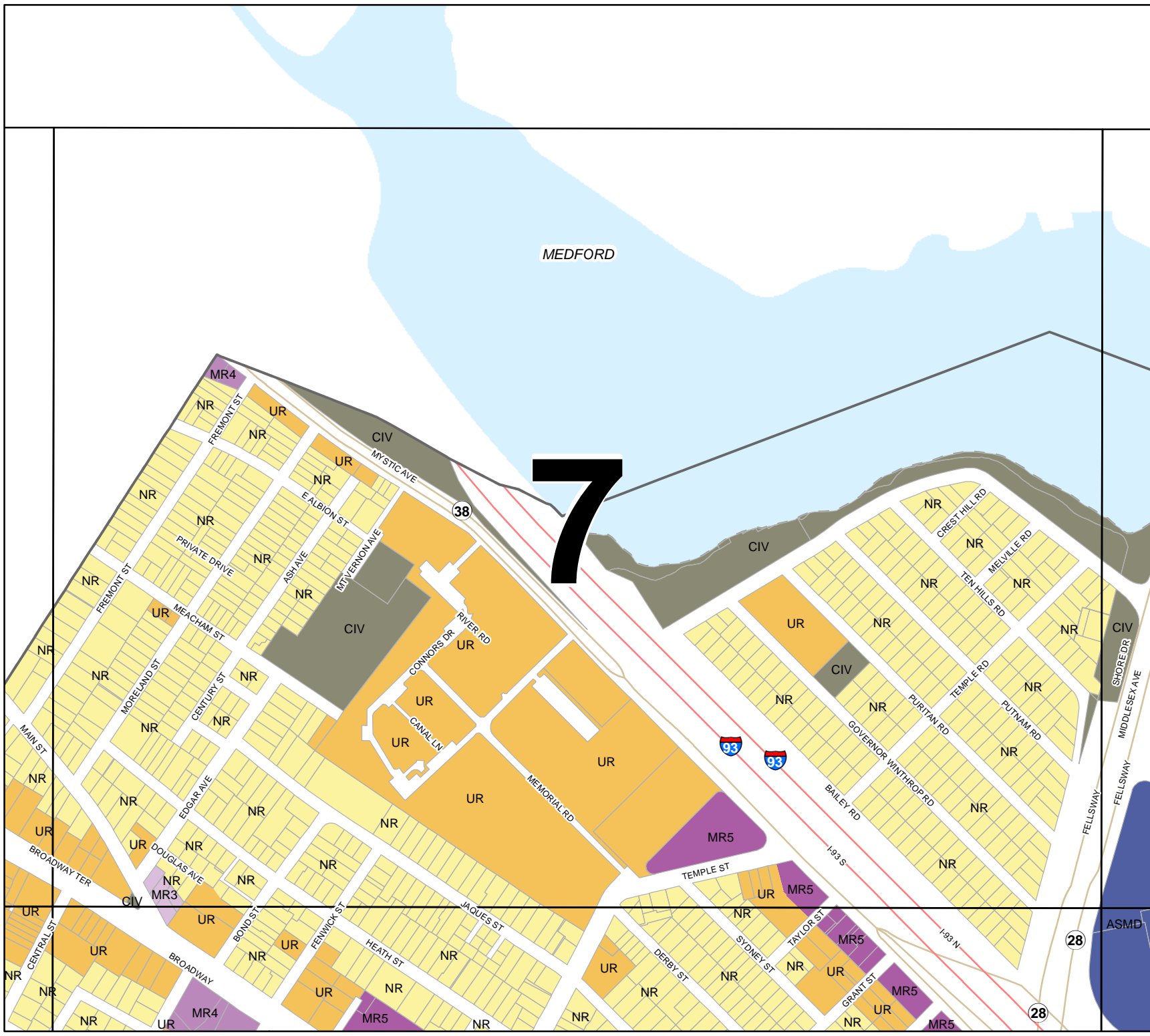
CITY OF SOMERVILLE, MA
OFFICIAL PROPOSED ZONING
 (UNADOPTED)



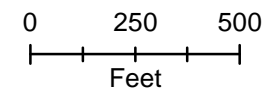
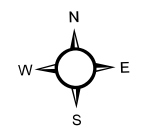

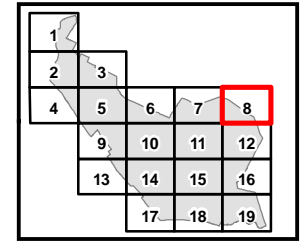
- NR
- UR
- MR3
- MR4
- MR5
- CIV
- ASMD



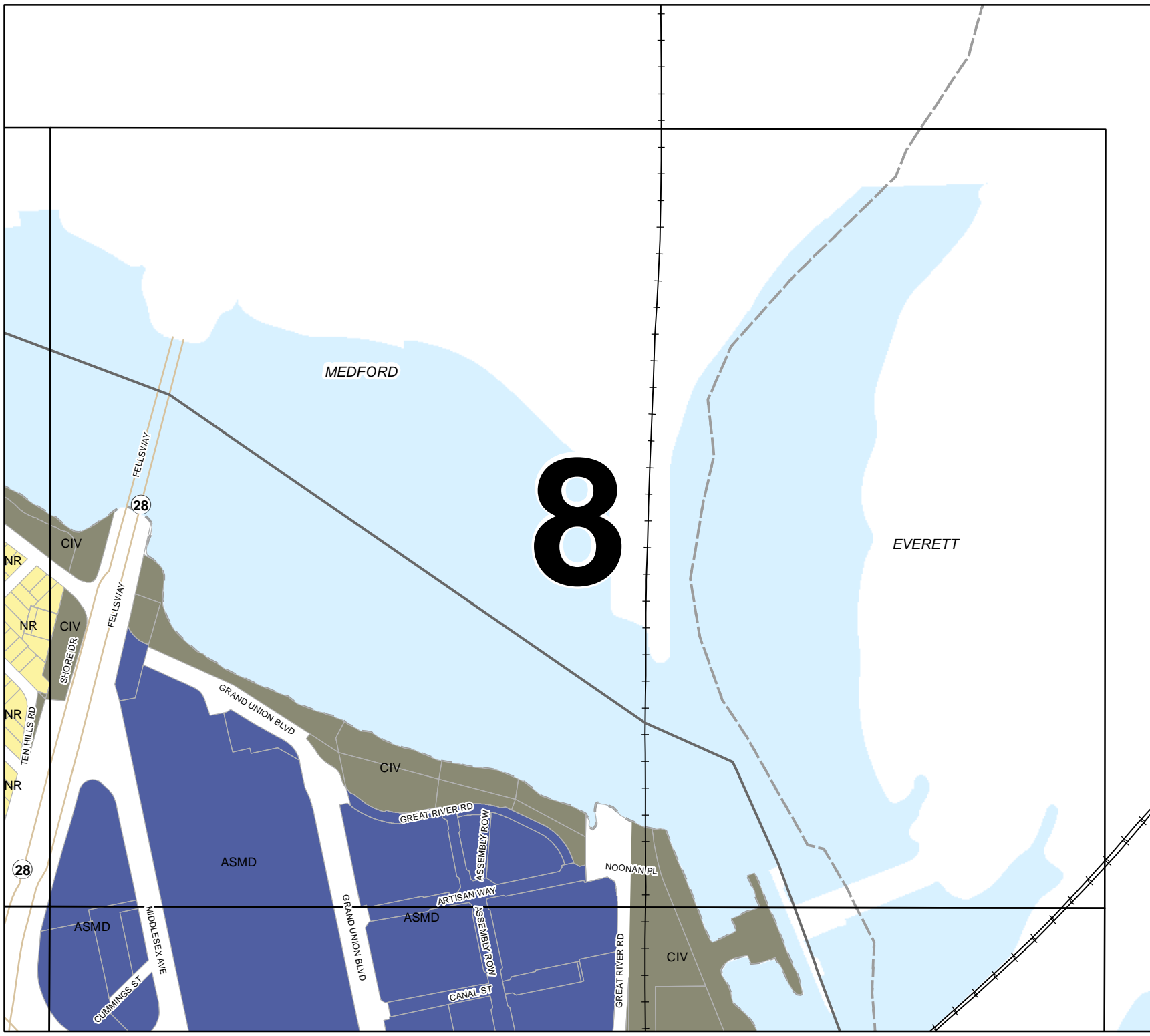
Date: November 25, 2019



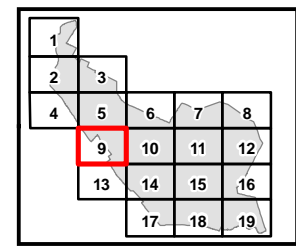
CITY OF
SOMERVILLE, MA
**OFFICIAL PROPOSED
ZONING**
(UNADOPTED)












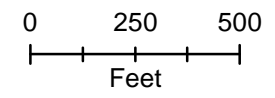
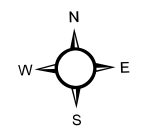
Date: November 25, 2019



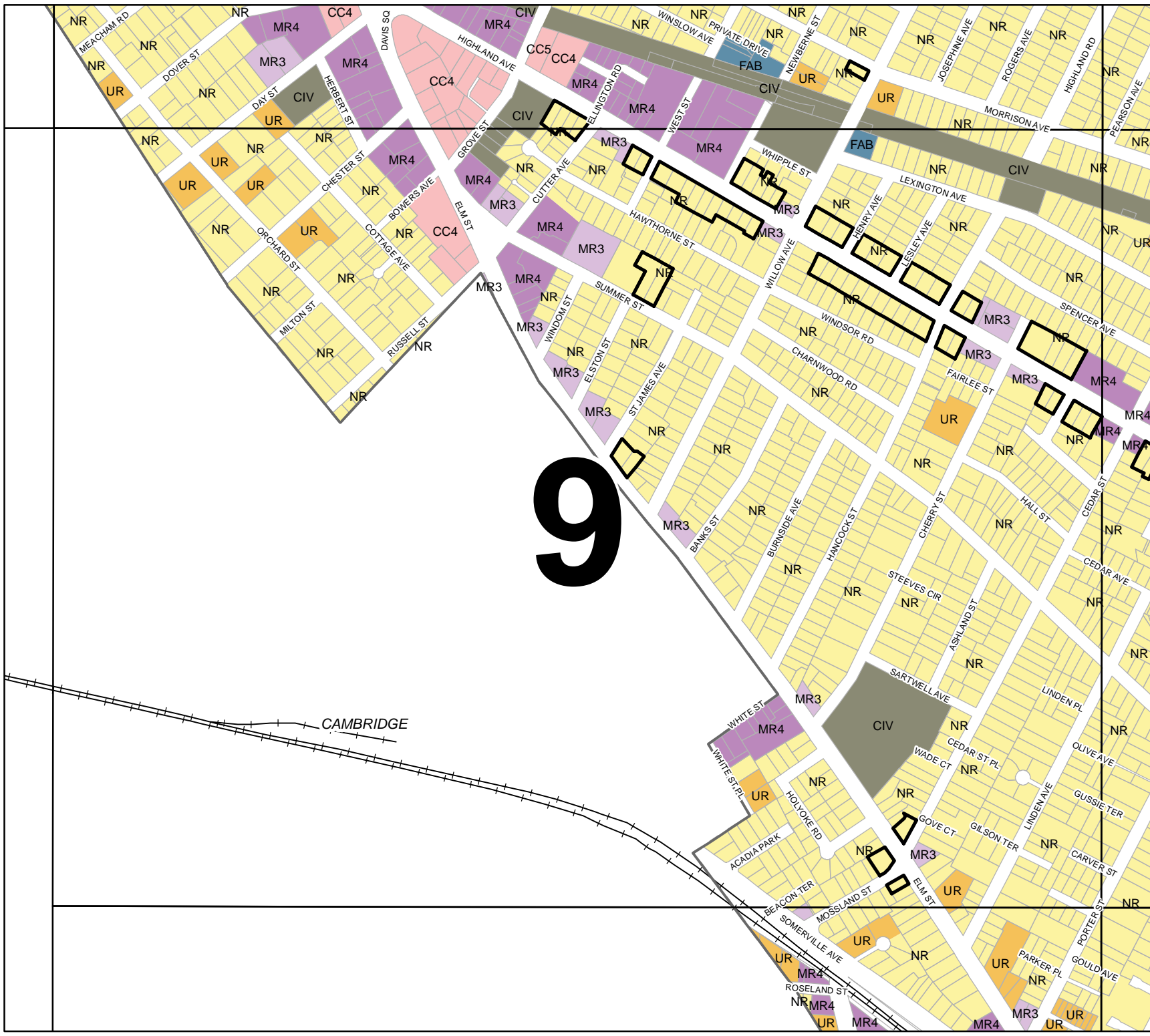
CITY OF
SOMERVILLE, MA
**OFFICIAL PROPOSED
ZONING**
(UNADOPTED)



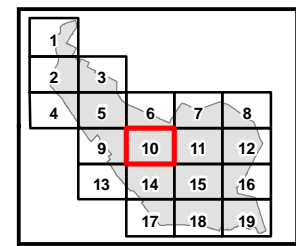
-  SB Overlay
-  NR
-  UR
-  MR3
-  MR4
-  CIV
-  FAB
-  CC4
-  CC5











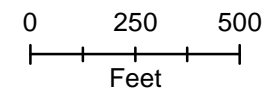
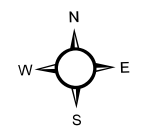
Date: November 25, 2019



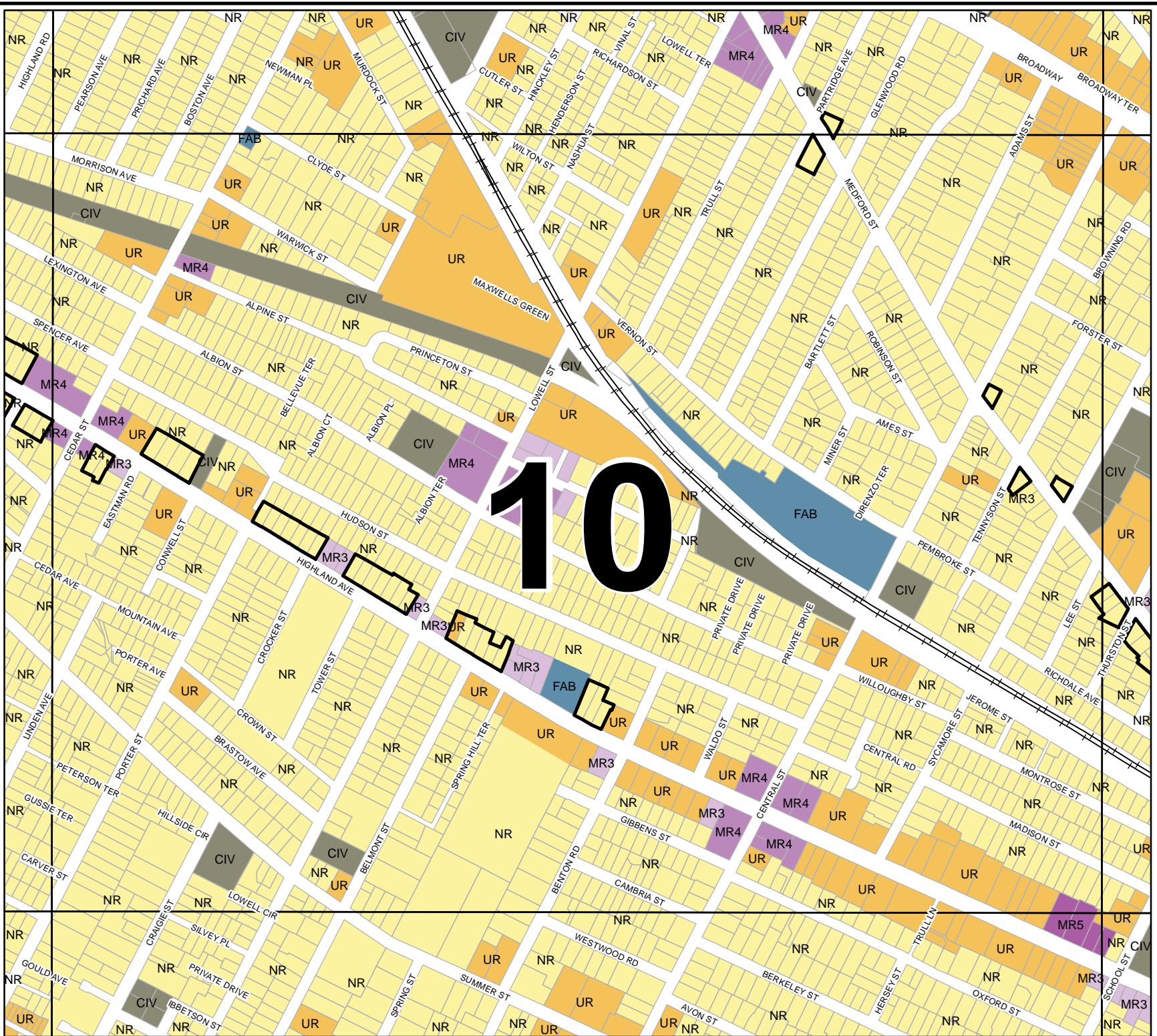
CITY OF
SOMERVILLE, MA
**OFFICIAL PROPOSED
ZONING**
(UNADOPTED)



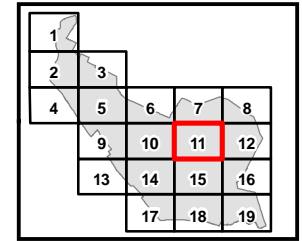
-  SB Overlay
-  NR
-  UR
-  MR3
-  MR4
-  MR5
-  CIV
-  FAB



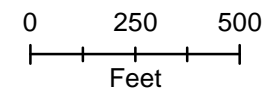
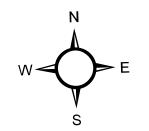
Date: November 25, 2019



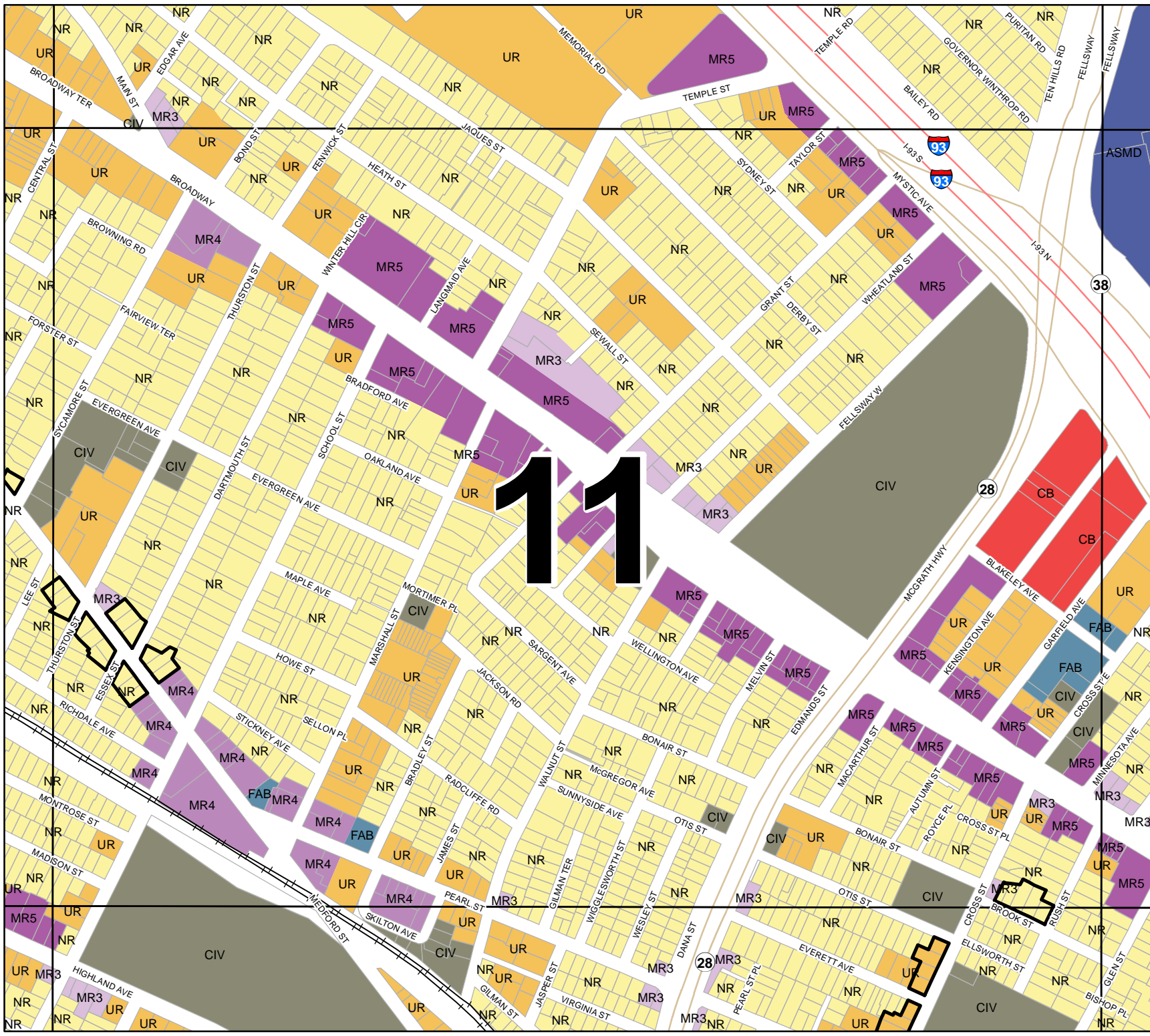
CITY OF
SOMERVILLE, MA
**OFFICIAL PROPOSED
ZONING**
(UNADOPTED)



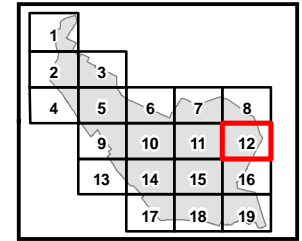
- SB Overlay
- NR
- UR
- MR3
- MR4
- MR5
- CIV
- FAB
- CB
- ASMD



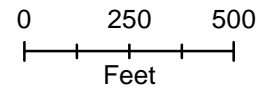
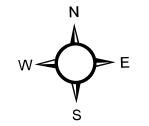
Date: November 25, 2019



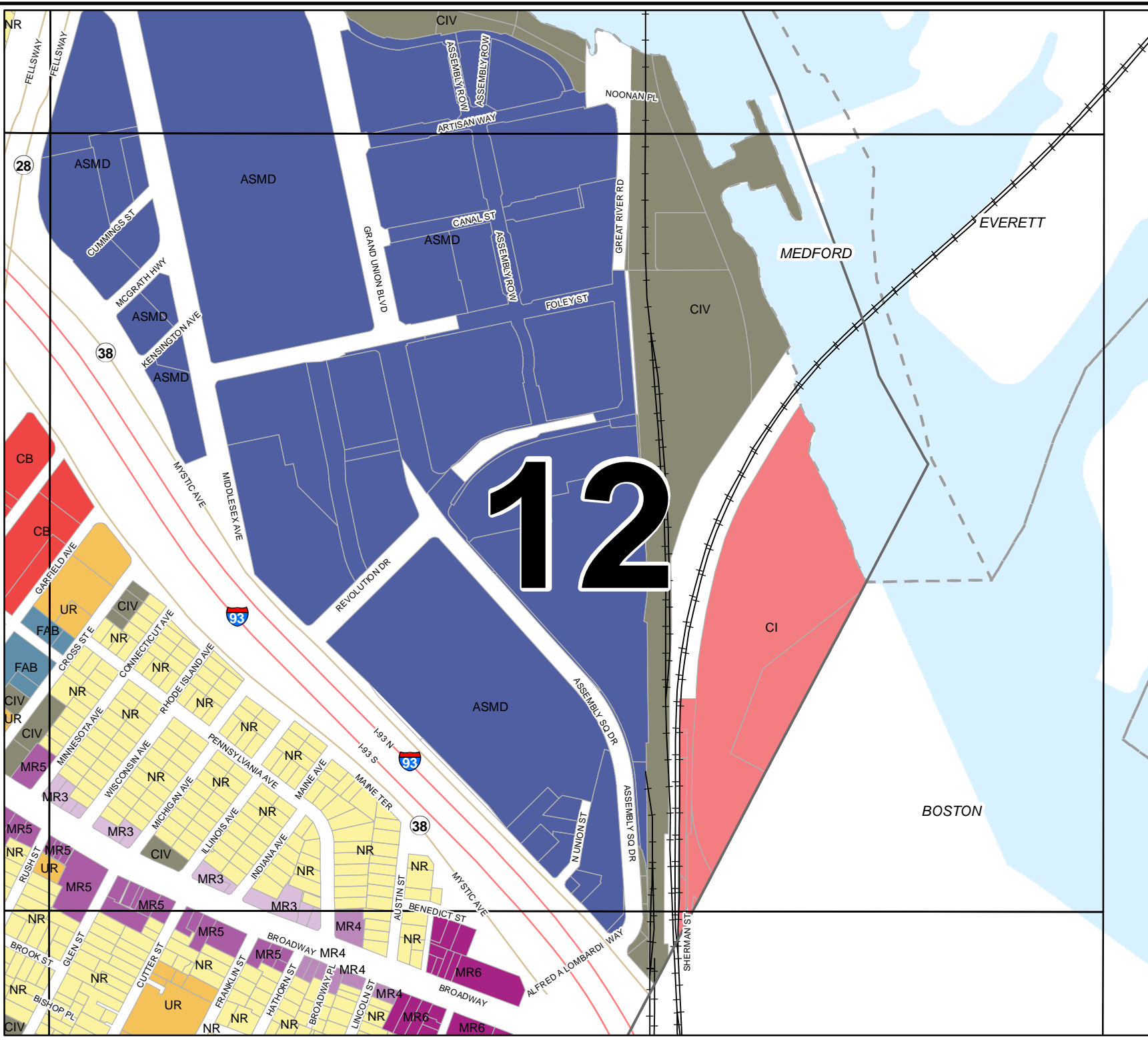
CITY OF
SOMERVILLE, MA
**OFFICIAL PROPOSED
ZONING**
(UNADOPTED)



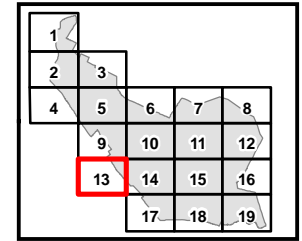
- NR
- UR
- MR3
- MR4
- MR5
- MR6
- CIV
- FAB
- CI
- CB
- ASMD










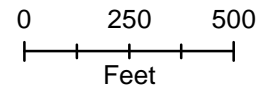
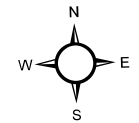
Date: November 25, 2019



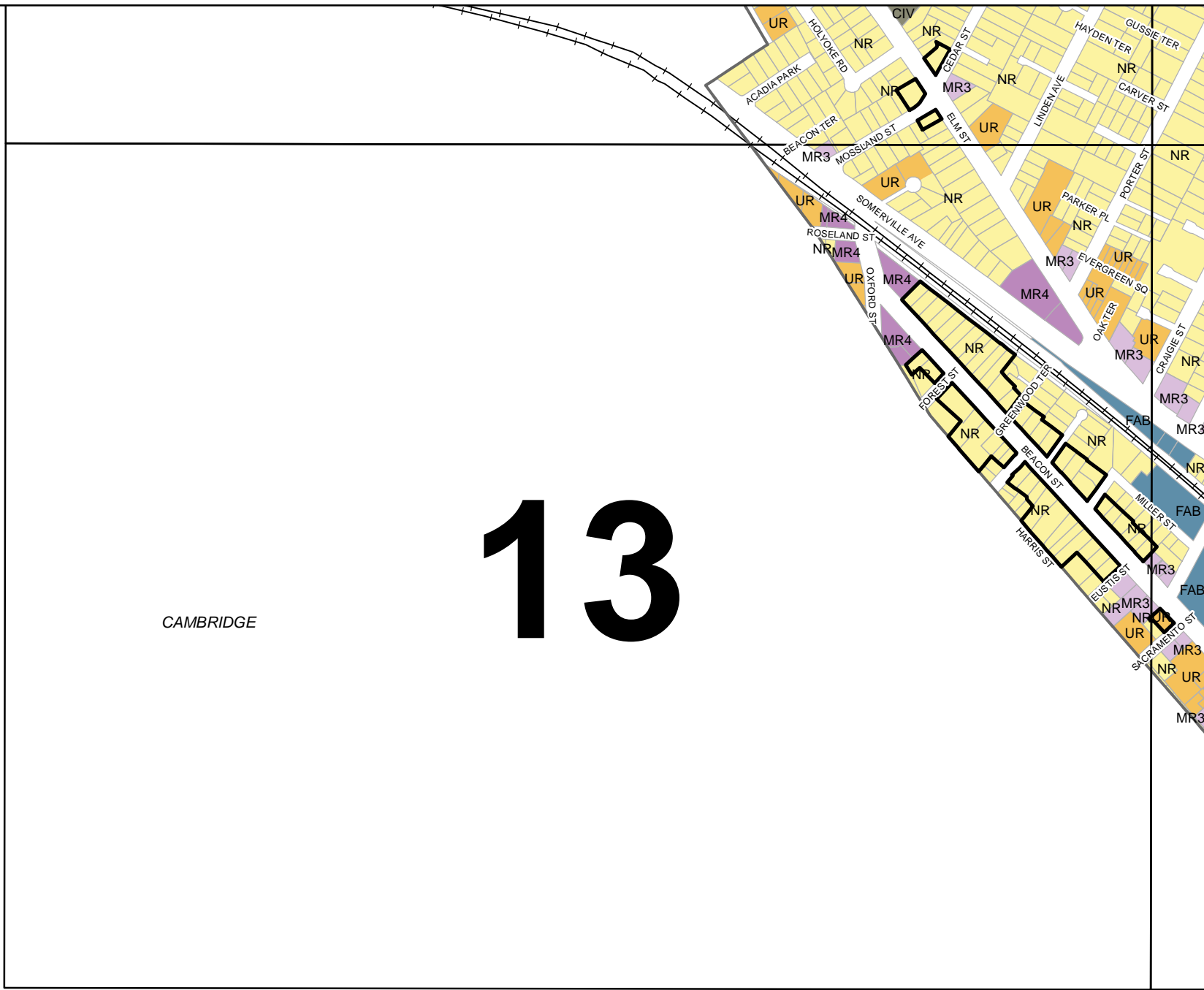
CITY OF
SOMERVILLE, MA
**OFFICIAL PROPOSED
ZONING**
(UNADOPTED)



-  SB Overlay
-  NR
-  UR
-  MR3
-  MR4
-  CIV
-  FAB



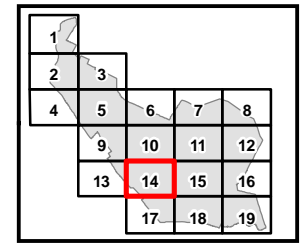
Date: November 25, 2019












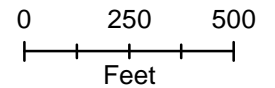
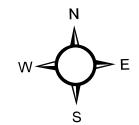
13

CAMBRIDGE

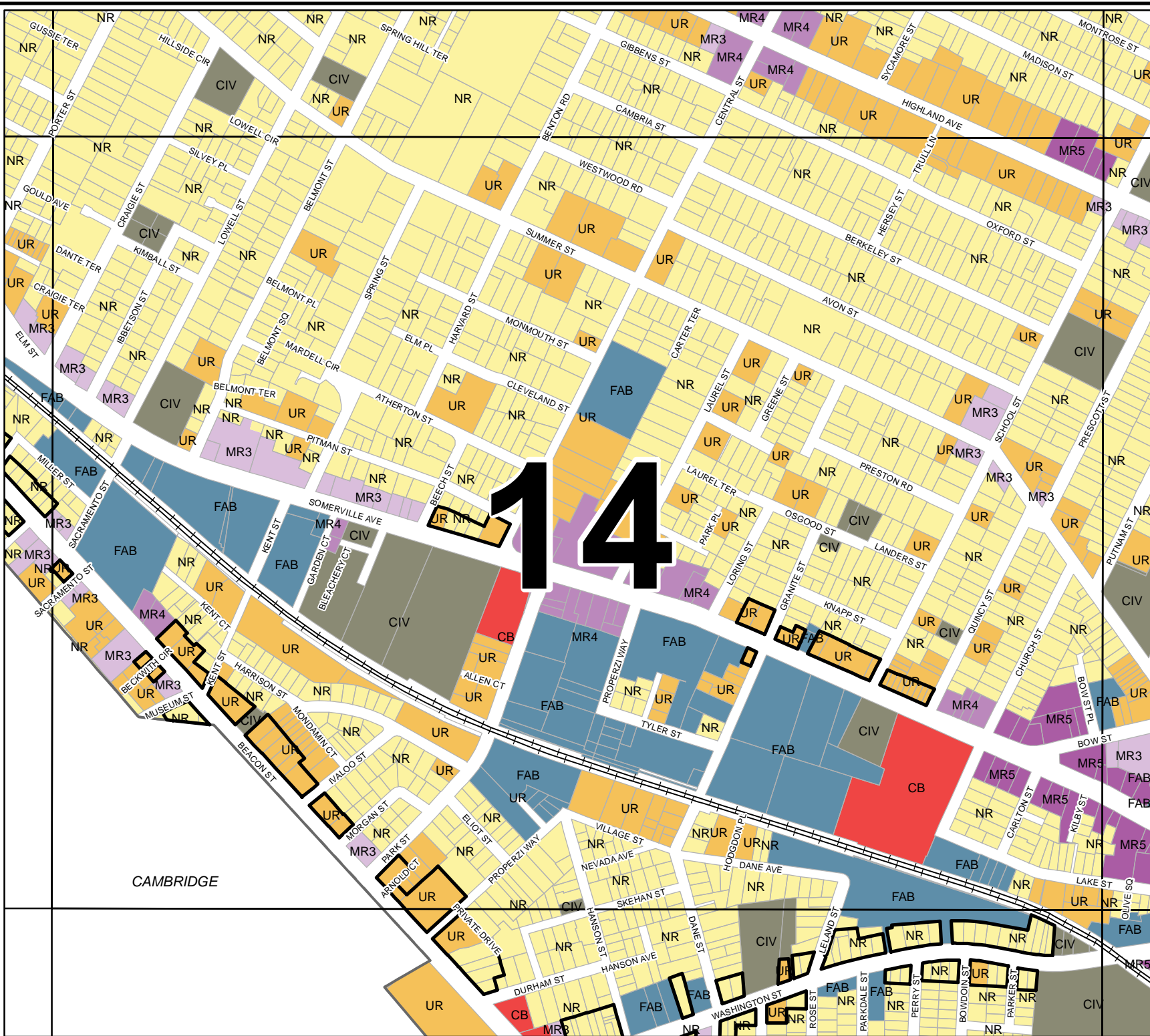
CITY OF
SOMERVILLE, MA
OFFICIAL PROPOSED
ZONING
(UNADOPTED)



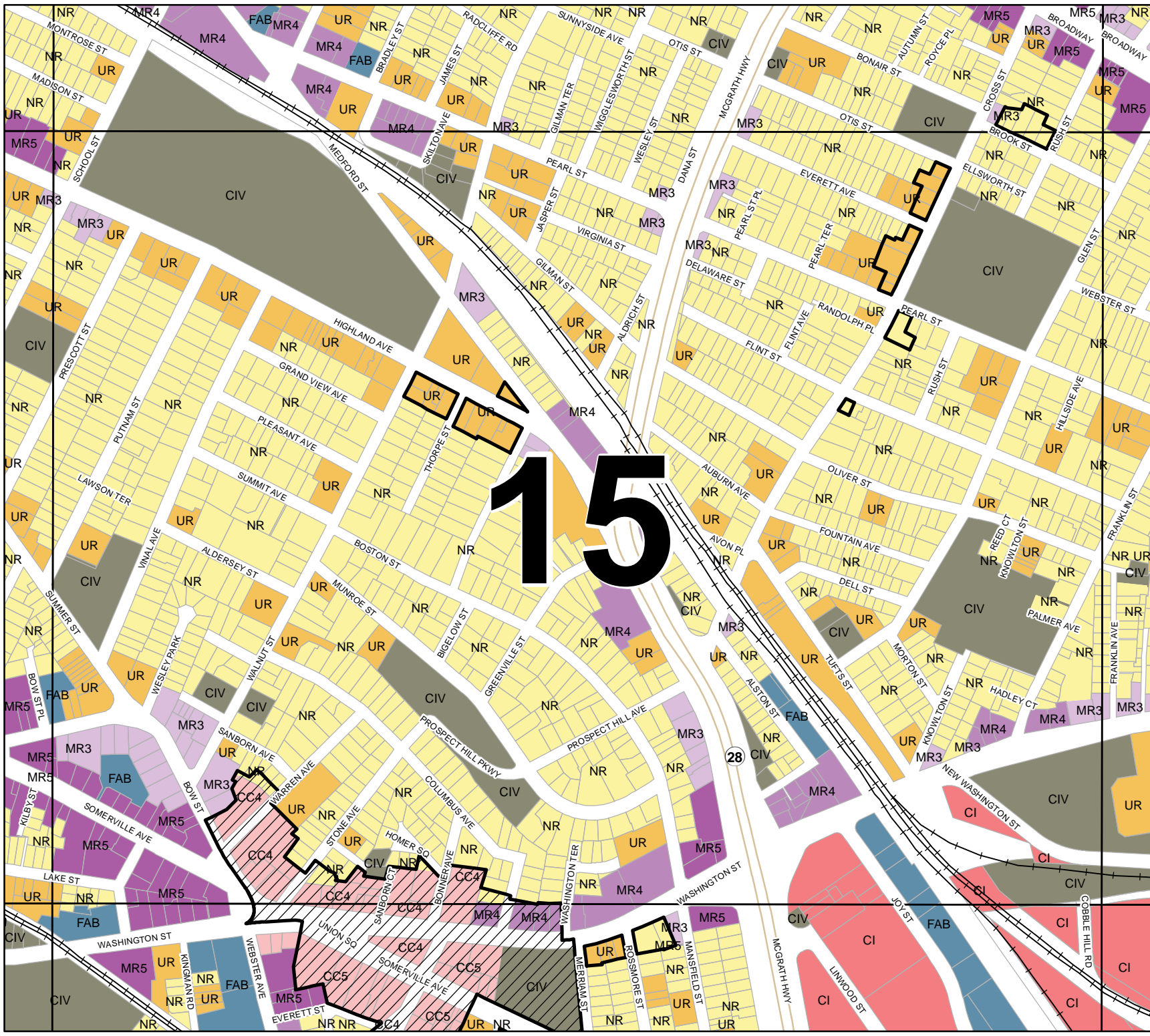
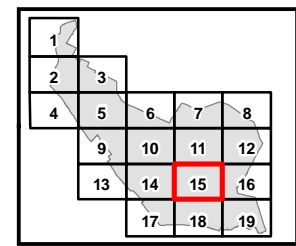
-  SB Overlay
-  NR
-  UR
-  MR3
-  MR4
-  MR5
-  CIV
-  FAB
-  CB



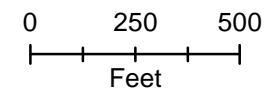
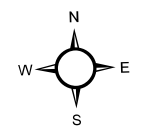
Date: November 25, 2019



CITY OF
SOMERVILLE, MA
**OFFICIAL PROPOSED
ZONING**
(UNADOPTED)



- | | | | |
|--|-------------|--|-----|
| | SB Overlay | | MR5 |
| | MPD Overlay | | CIV |
| | NR | | FAB |
| | UR | | CC4 |
| | MR3 | | CC5 |
| | MR4 | | CI |

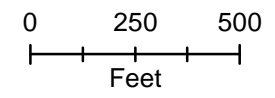
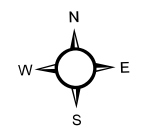


Date: November 25, 2019

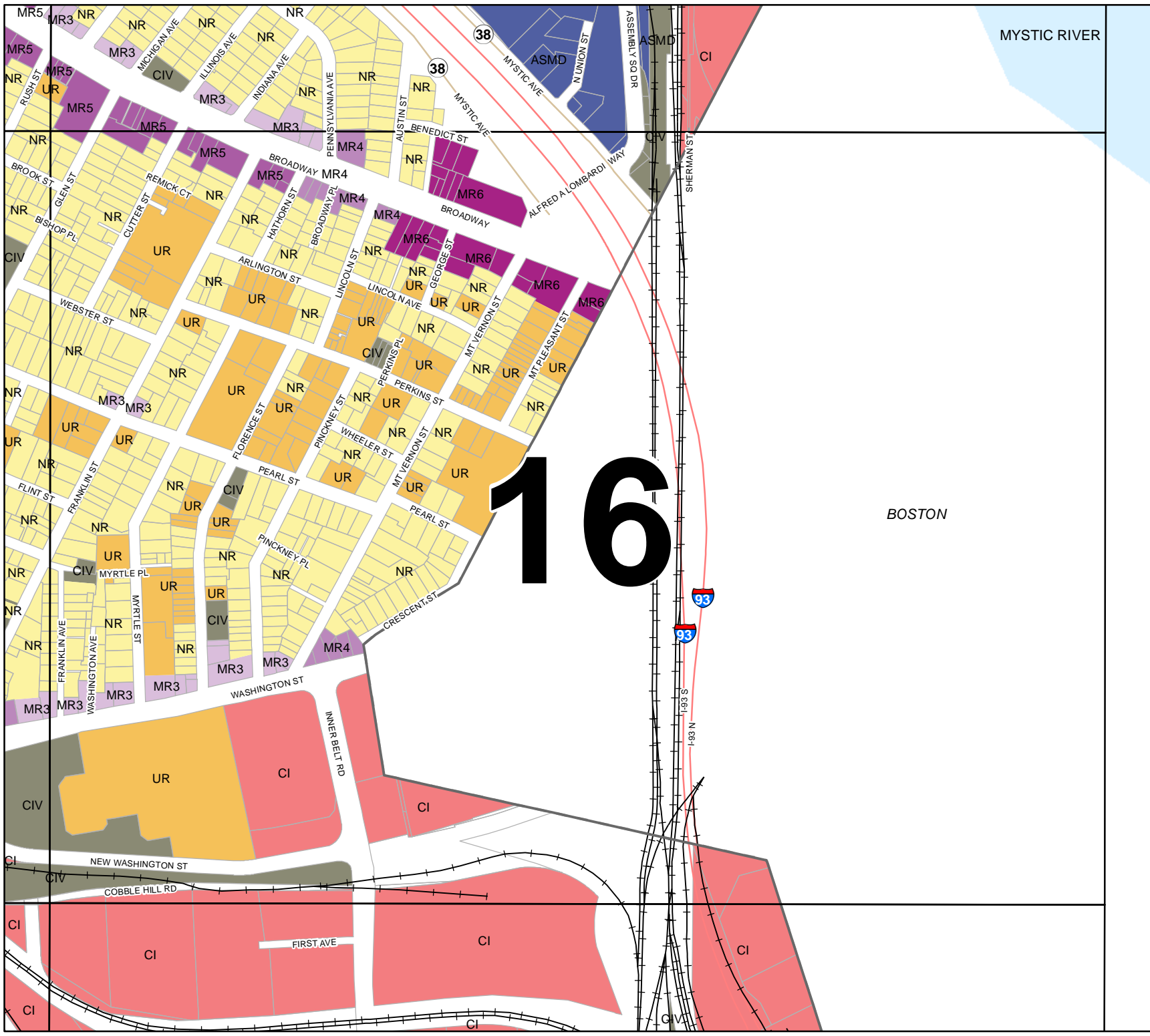
CITY OF
SOMERVILLE, MA
**OFFICIAL PROPOSED
ZONING**
(UNADOPTED)

1				
2	3			
4	5	6	7	8
	9	10	11	12
	13	14	15	16
		17	18	19

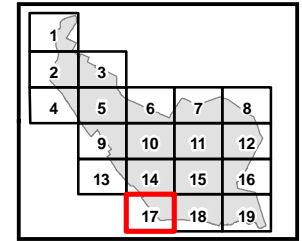
- NR
- UR
- MR3
- MR4
- MR5
- MR6
- CIV
- CI
- ASMD



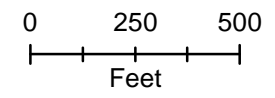
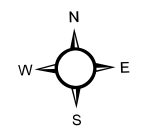
Date: November 25, 2019



CITY OF
SOMERVILLE, MA
**OFFICIAL PROPOSED
ZONING**
(UNADOPTED)



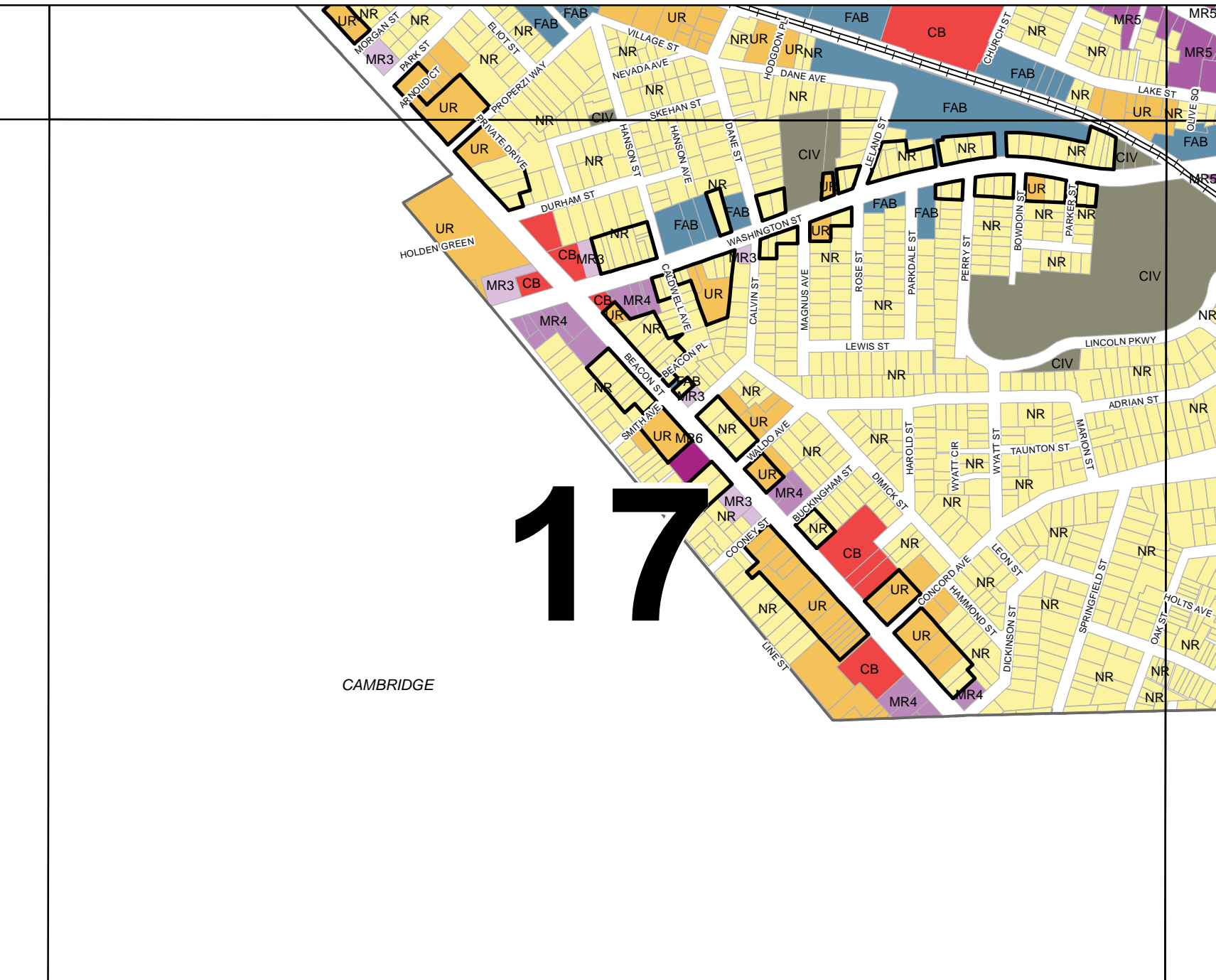
- SB Overlay
- NR
- UR
- MR3
- MR4
- MR5
- MR6
- CIV
- FAB
- CB



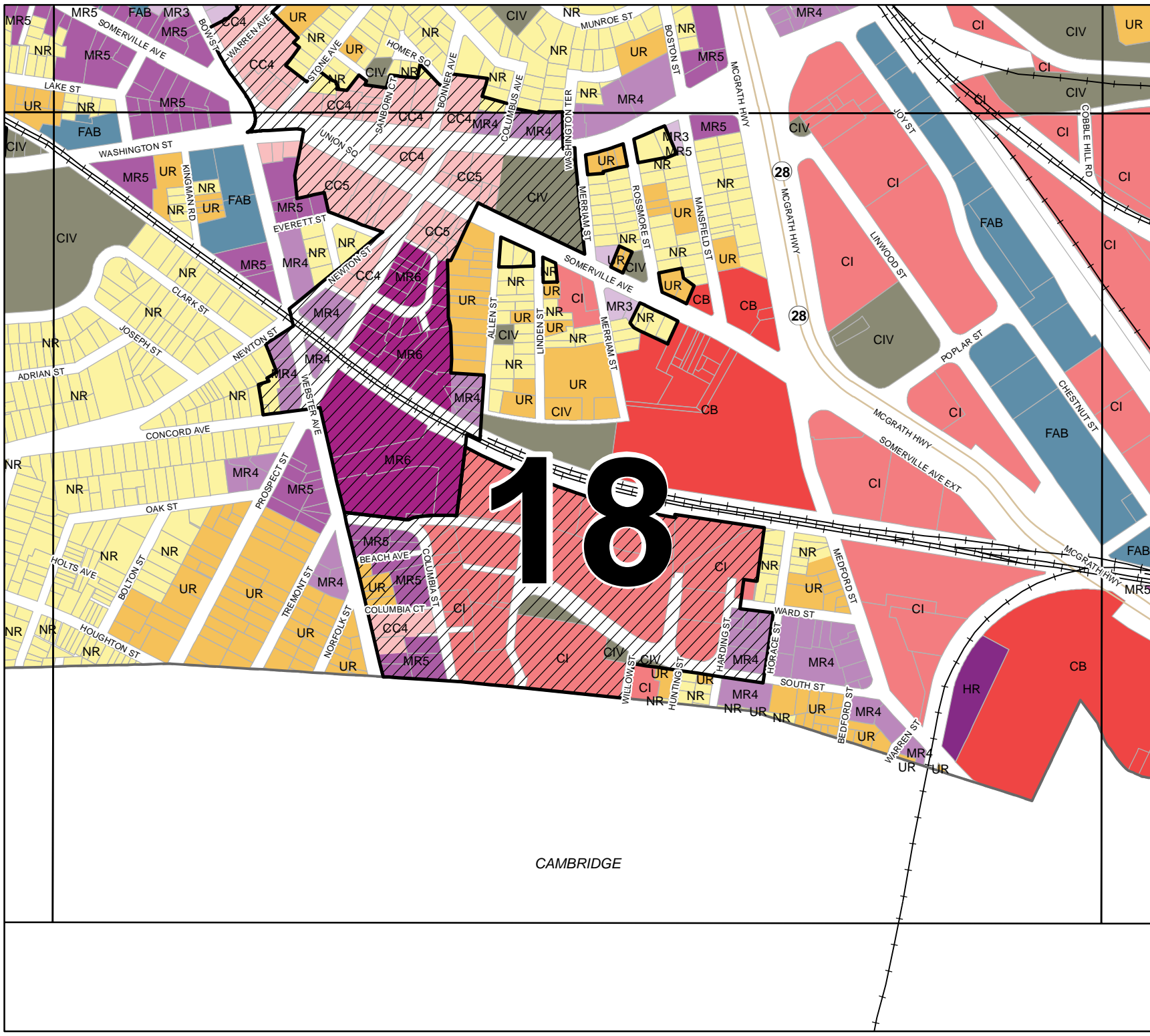
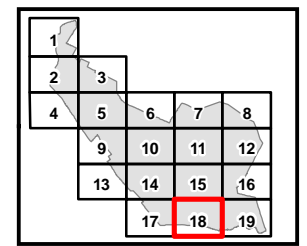
Date: November 25, 2019

17

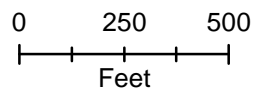
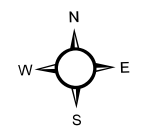
CAMBRIDGE



CITY OF SOMERVILLE, MA
OFFICIAL PROPOSED ZONING
 (UNADOPTED)

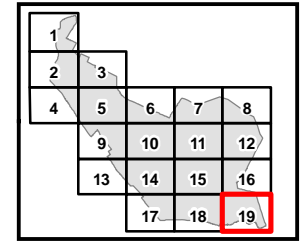


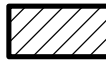







- SB Overlay
- MPD Overlay
- NR
- UR
- MR3
- MR4
- MR5
- MR6
- HR
- CIV
- FAB
- CC4
- CC5
- CI
- CB

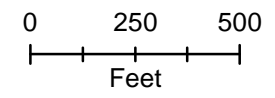
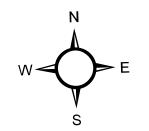


Date: November 25, 2019

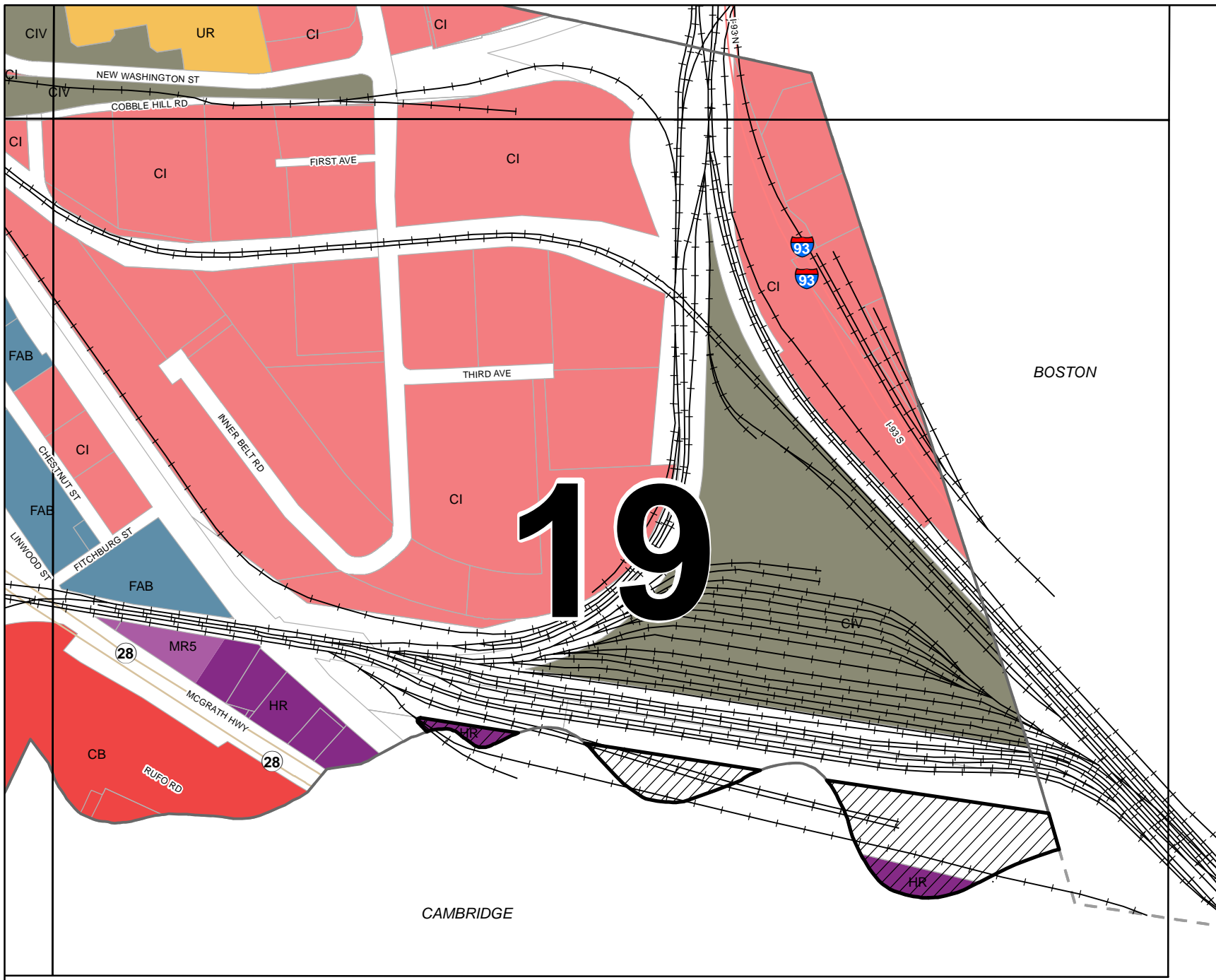
CITY OF SOMERVILLE, MA
OFFICIAL PROPOSED ZONING
 (UNADOPTED)

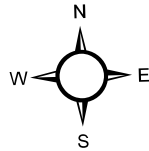
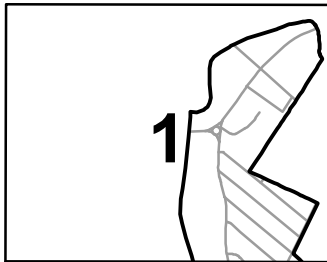


-  MPD Overlay
-  UR
-  MR5
-  HR
-  CIV
-  FAB
-  CI
-  CB



Date: November 25, 2019



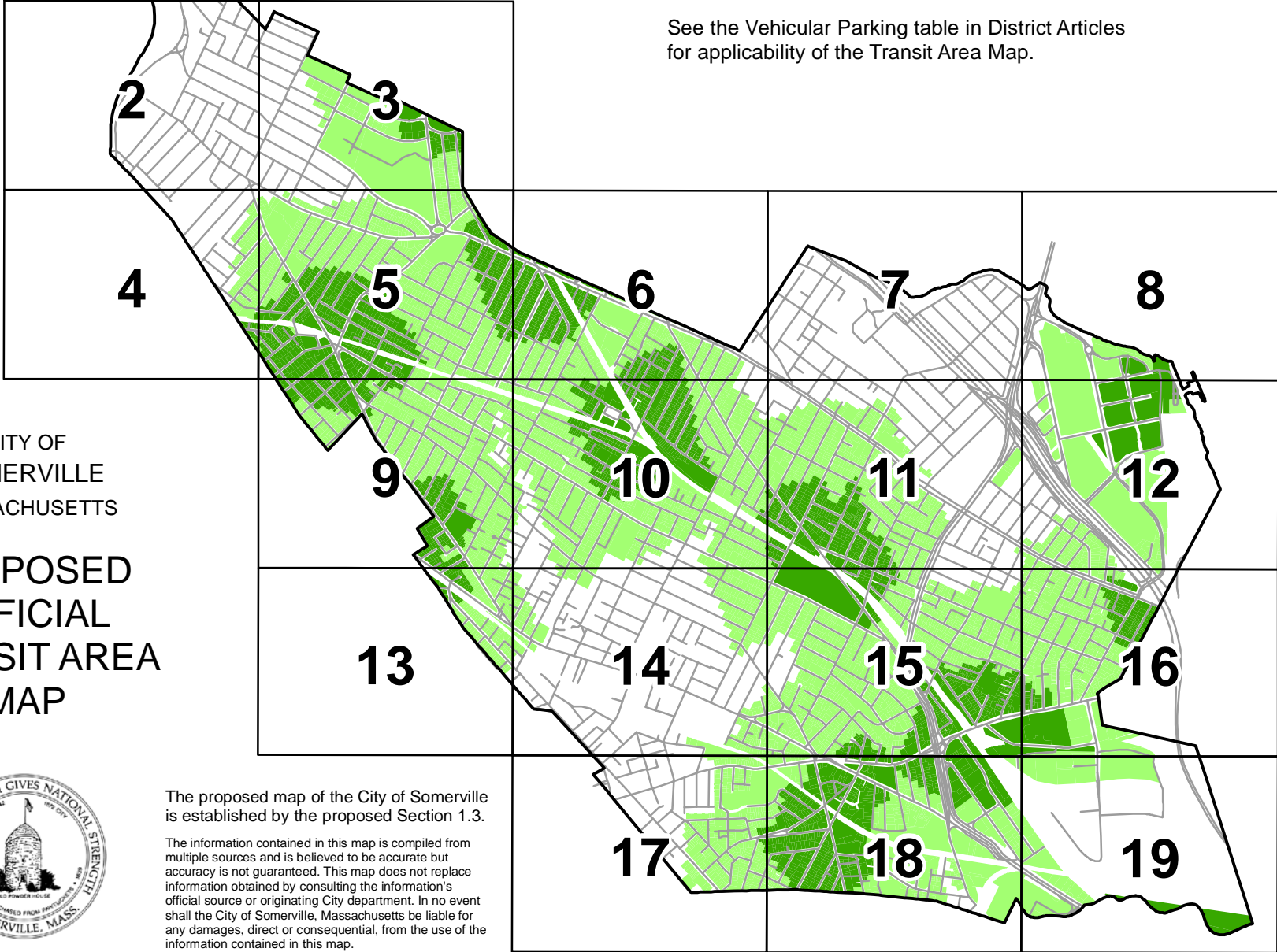


Map not to scale.

Station Area Walkshed

- Quarter Mile
- Half Mile

See the Vehicular Parking table in District Articles for applicability of the Transit Area Map.



CITY OF SOMERVILLE MASSACHUSETTS

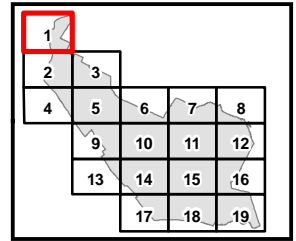
PROPOSED OFFICIAL TRANSIT AREA MAP





The proposed map of the City of Somerville is established by the proposed Section 1.3.

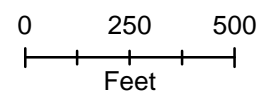
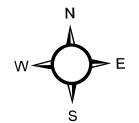
The information contained in this map is compiled from multiple sources and is believed to be accurate but accuracy is not guaranteed. This map does not replace information obtained by consulting the information's official source or originating City department. In no event shall the City of Somerville, Massachusetts be liable for any damages, direct or consequential, from the use of the information contained in this map.

CITY OF
SOMERVILLE, MA
TRANSIT AREA
MAP

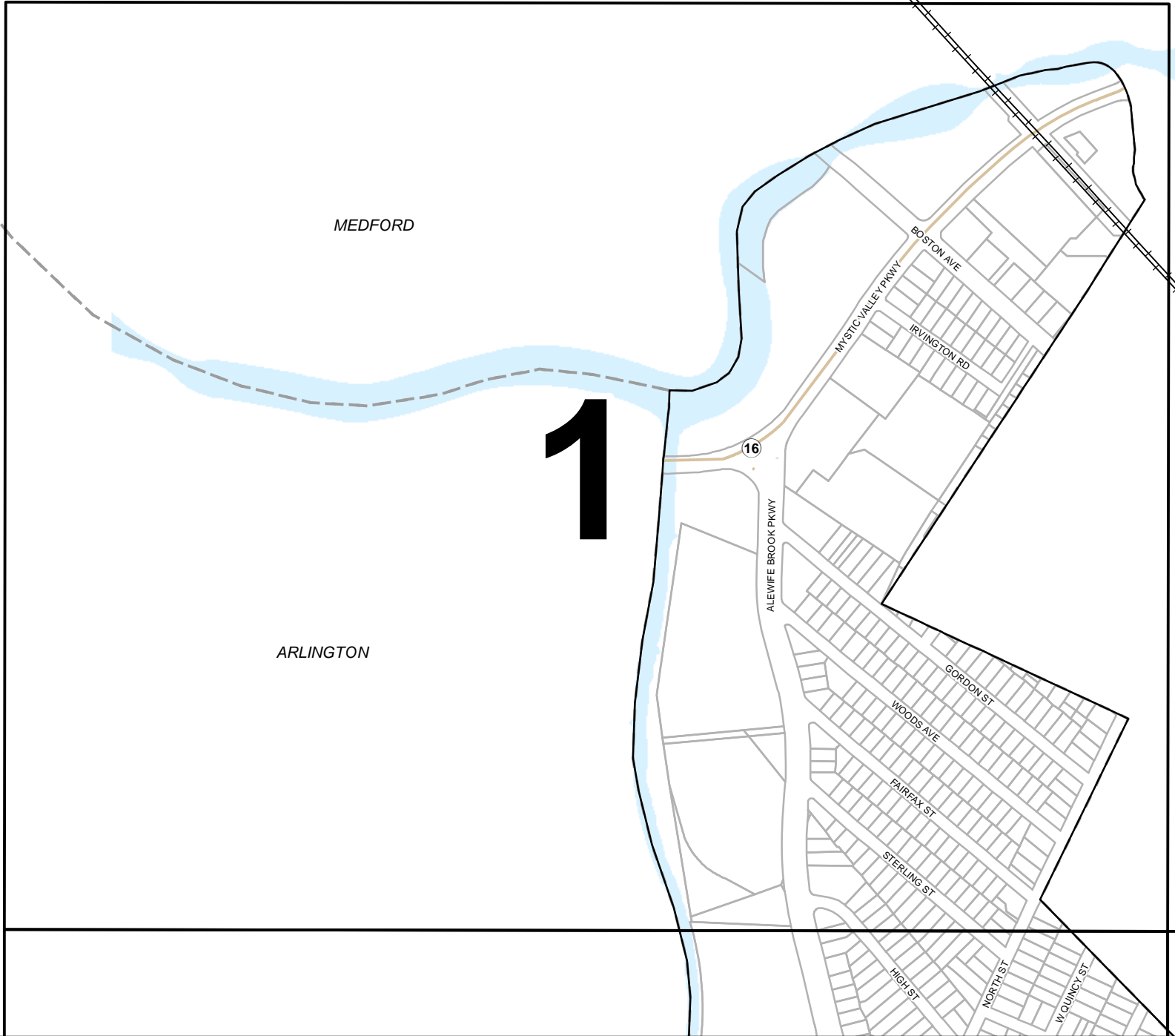


WALKSHED

-  Quarter Mile
-  Half Mile



Date: November 25, 2019



MEDFORD

ARLINGTON

1

16

BOSTON AVE

IRVINGTON RD

ALEWIFE BROOK PKWY

GORDON ST

WOODS AVE

FAIRFAX ST

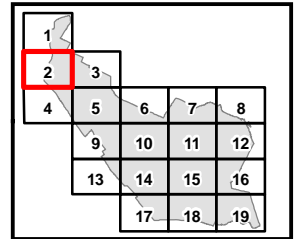
STERLING ST

HIGH ST

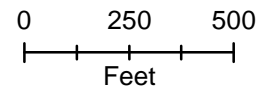
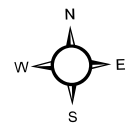
NORTH ST

W QUINCY ST

CITY OF
SOMERVILLE, MA
TRANSIT AREA
MAP



WALKSHED
 Half Mile



Date: November 25, 2019

ARLINGTON

CAMBRIDGE

MEDFORD

2

ALEWIFE BROOK PKWY

WOODSTOCK ST

WATERHOUSE ST

HOOVER AVE

VICTORIA ST

GARRISON AVE

FARRAGUT AVE

ENDICOTT AVE

NORTH ST

BARTON ST

HAMILTON RD

BELKNAP ST

RUSSELL RD

WATSON ST

DICKSON ST

HILL ST

CLARENDON AVE

POWDER HOUSE BLVD

RAYMOND AVE

CONWELL AVE

COLLEGE HILL RD

BAILEY ST

W QUINCY ST

WADAMS ST

HILLSDALE RD

NEWBURY ST

MOORE ST

WOODS AVE

FAIRFAX ST

STERLING ST

HIGH ST

WADAMS ST

WADAMS ST

WADAMS ST

WADAMS ST

WADAMS ST

WADAMS ST

WADAMS ST

WADAMS ST

WADAMS ST

WADAMS ST

WADAMS ST

WADAMS ST

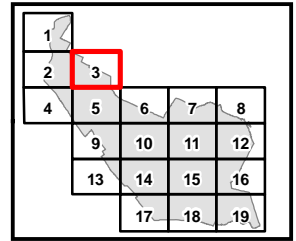
WADAMS ST

HOLLAND ST



HOLLAND ST

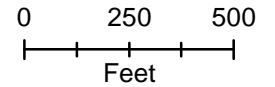
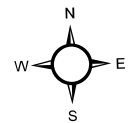
HOLLAND ST

CITY OF
SOMERVILLE, MA
**TRANSIT AREA
MAP**



WALKSHED

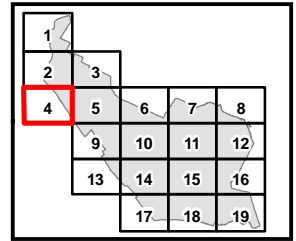
-  Quarter Mile
-  Half Mile





Date: November 25, 2019

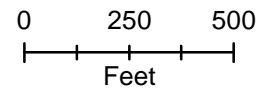
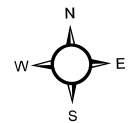


CITY OF SOMERVILLE, MA
TRANSIT AREA MAP



WALKSHED

-  Quarter Mile
-  Half Mile



Date: November 25, 2019

ARLINGTON

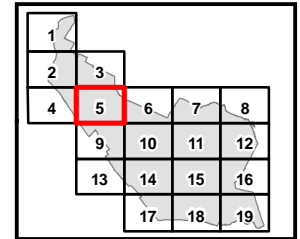
4

CAMBRIDGE

VICTORIA ST
 GARRISON AVE
 HOOKER AVE
 FARRAGUT AVE
 ENDICOTT AVE
 WESTON AVE
 CLARENDON AVE
 BROADWAY
 CURTIS ST

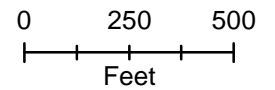
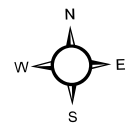
NEWBURY ST
 MOORE ST
 CLAREMONT ST
 MEAD ST
 YORKTOWN ST
 MALVERN AVE
 GLENDALE AVE
 CAMFRON AVE
 ELMWOOD ST
 HARRISON RD
 TANNERY BROOK ROW
 GORHAM ST

CITY OF SOMERVILLE, MA
TRANSIT AREA MAP



WALKSHED

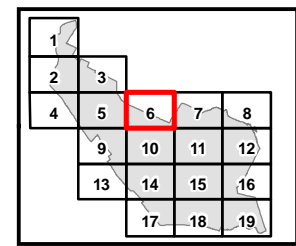
- Quarter Mile
- Half Mile



Date: November 25, 2019





CITY OF
SOMERVILLE, MA
**TRANSIT AREA
MAP**

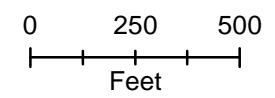
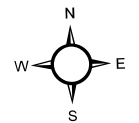


MEDFORD

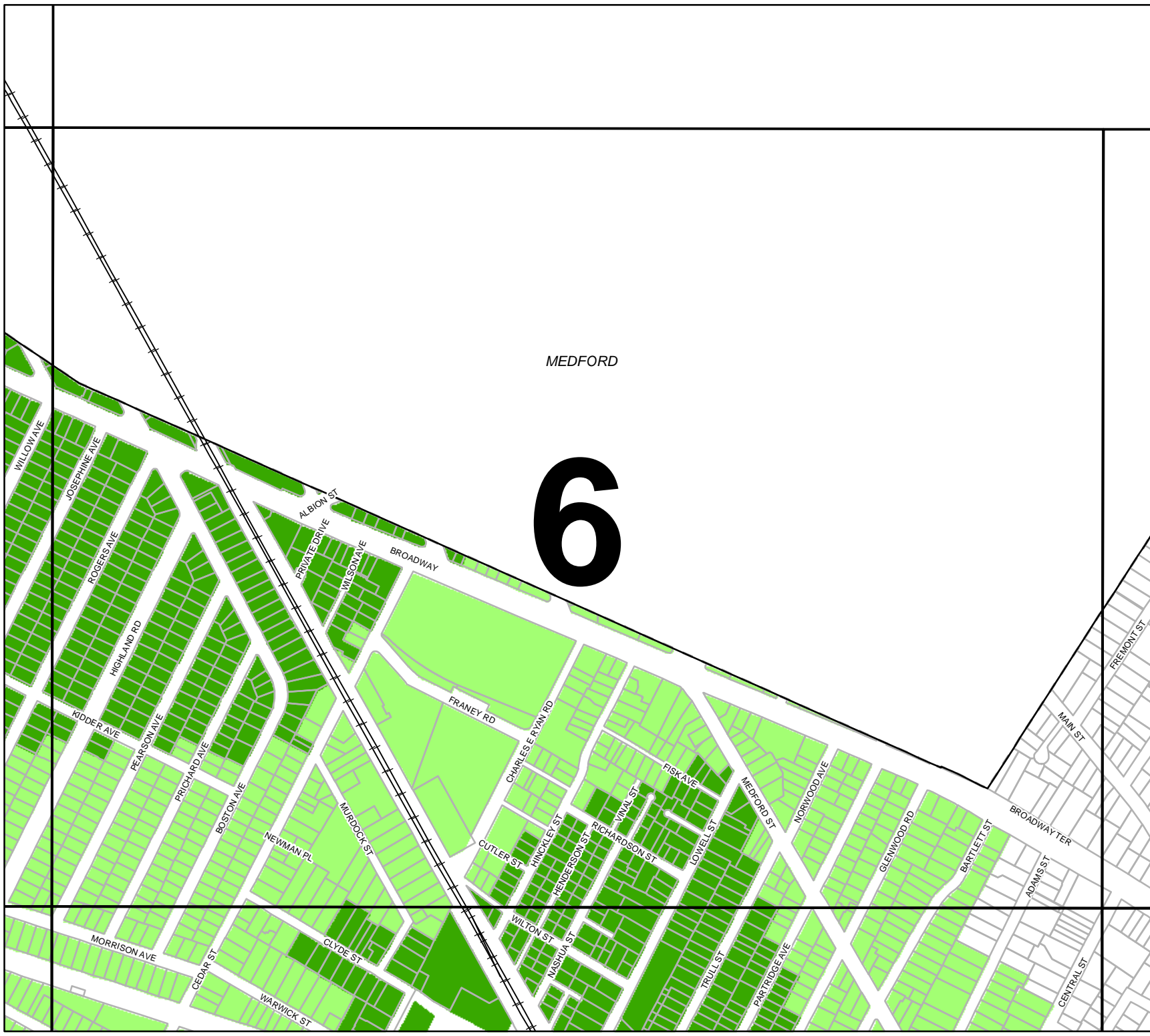
6

WALKSHED

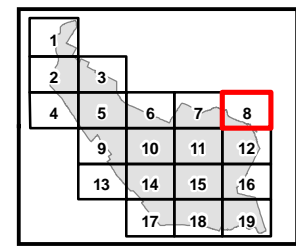
-  Quarter Mile
-  Half Mile




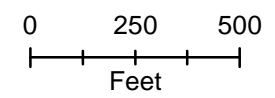
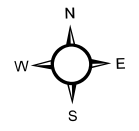
Date: November 25, 2019



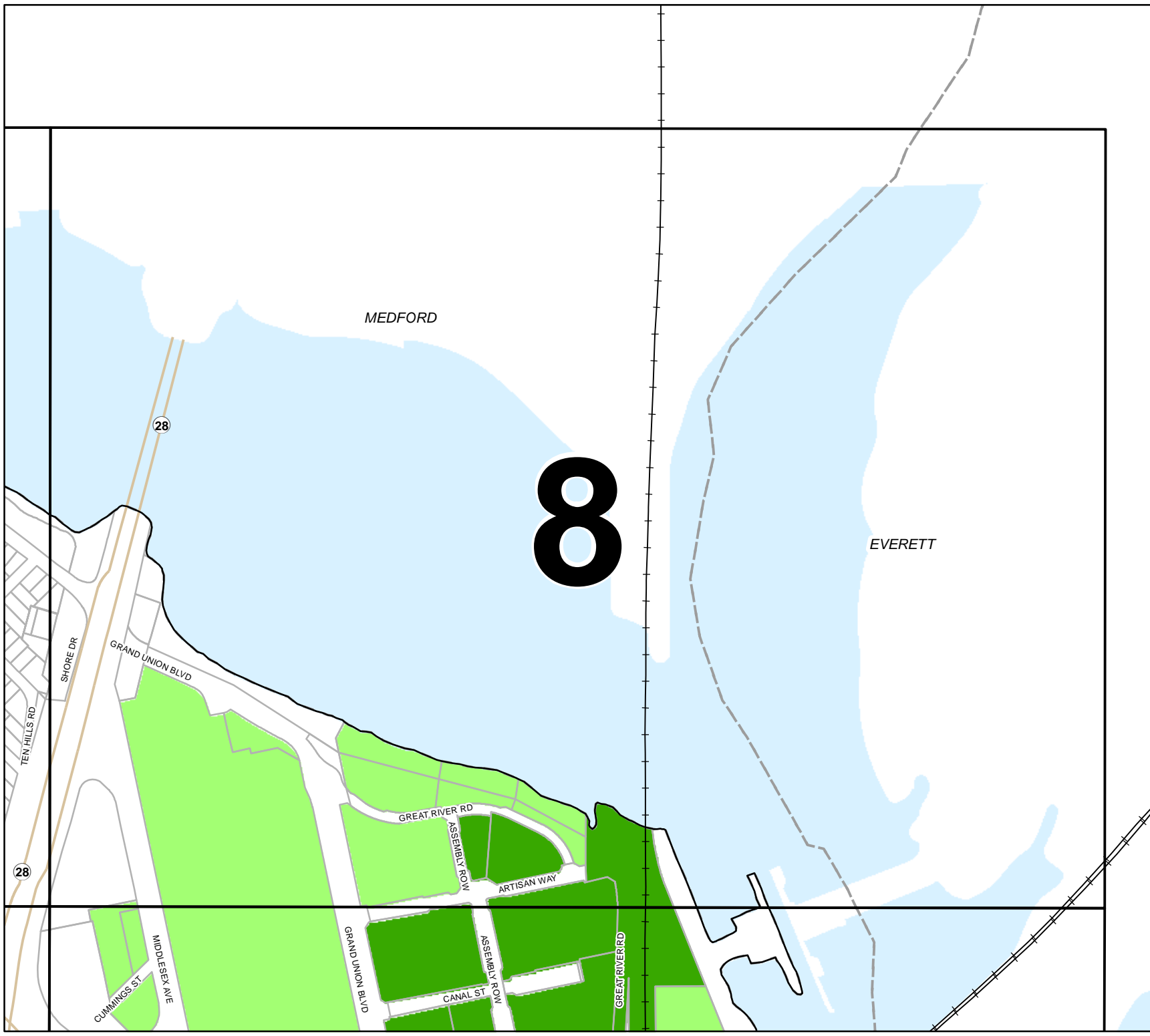
CITY OF
SOMERVILLE, MA
**TRANSIT AREA
MAP**



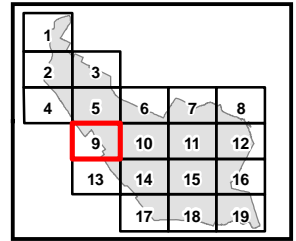
WALKSHED
 Quarter Mile
 Half Mile



Date: November 25, 2019



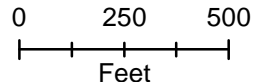
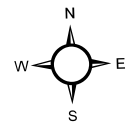
CITY OF SOMERVILLE, MA
TRANSIT AREA
MAP



9

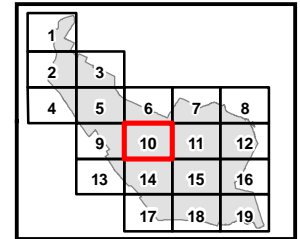
CAMBRIDGE

WALKSHED
■ Quarter Mile
■ Half Mile



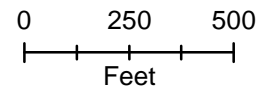
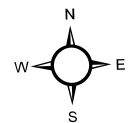
Date: November 25, 2019

CITY OF
SOMERVILLE, MA
**TRANSIT AREA
MAP**

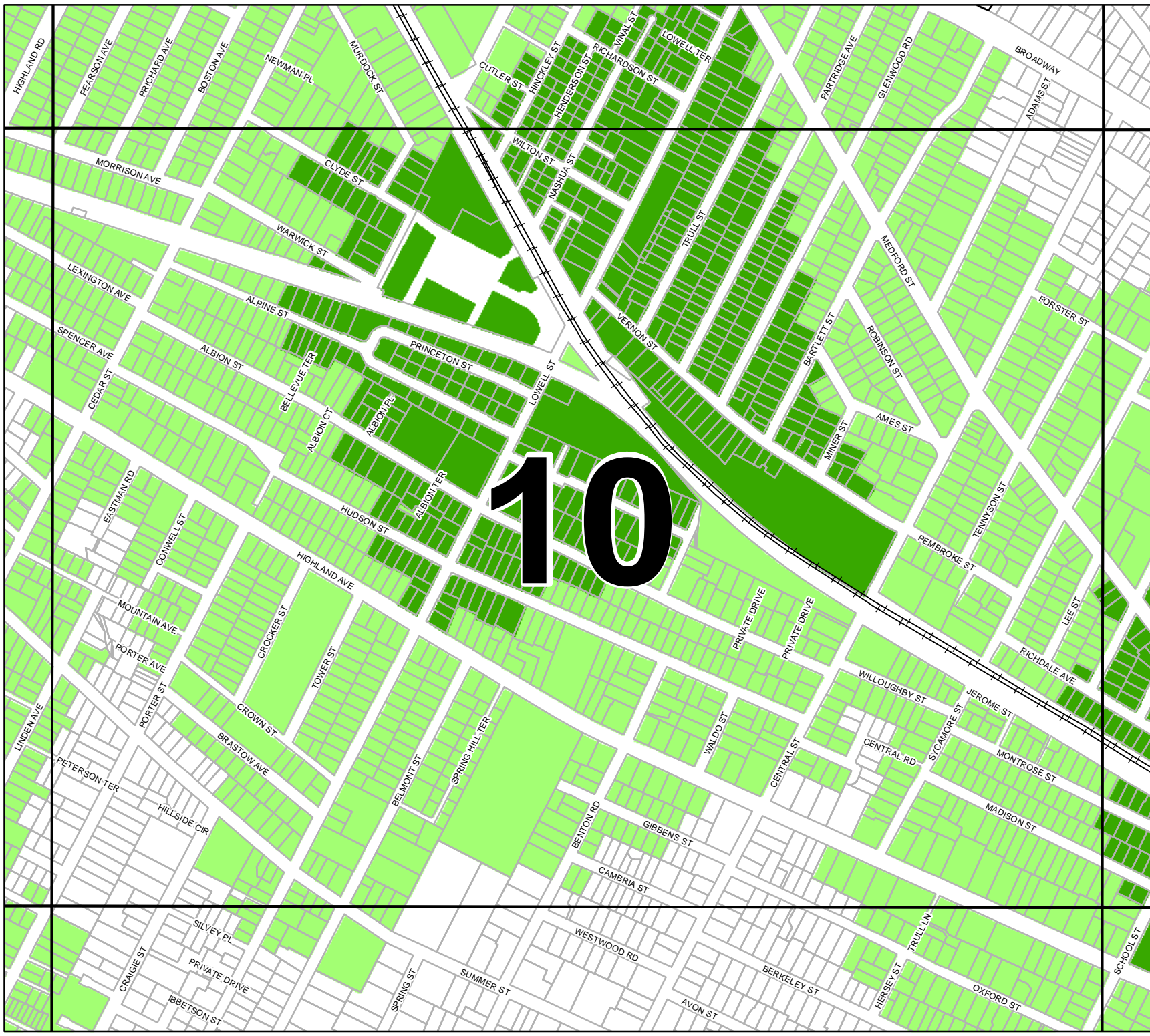


WALKSHED

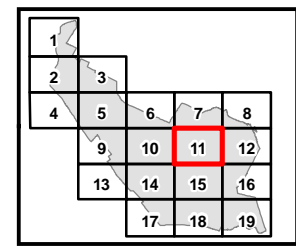
- Quarter Mile
- Half Mile



Date: November 25, 2019

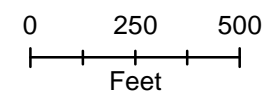
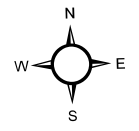


CITY OF SOMERVILLE, MA
TRANSIT AREA MAP

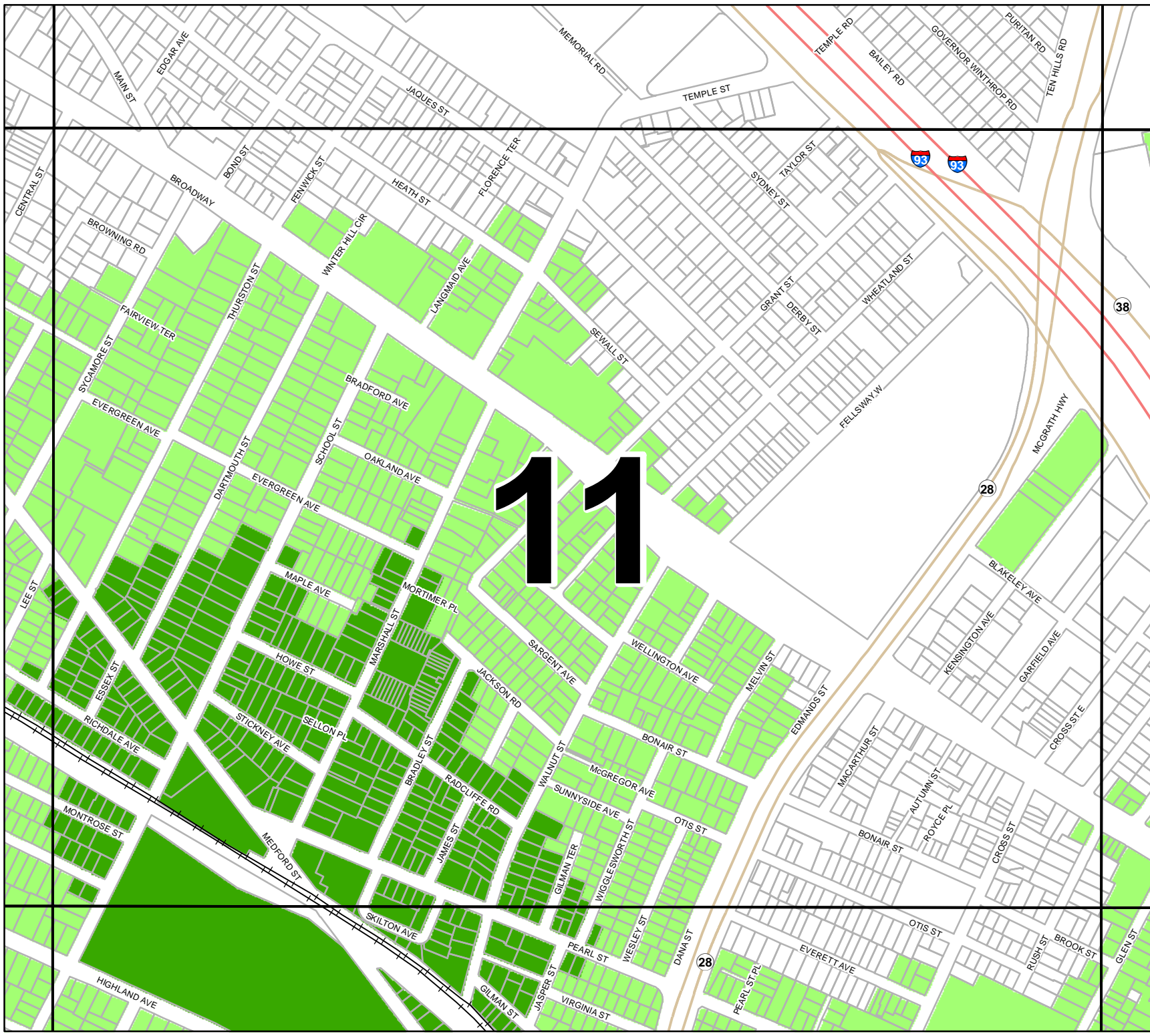


WALKSHED

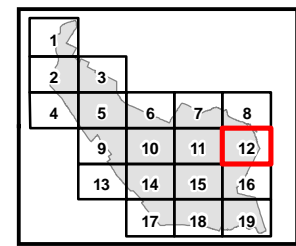
- Quarter Mile
- Half Mile



Date: November 25, 2019

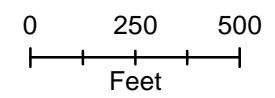
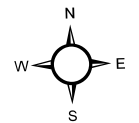


CITY OF SOMERVILLE, MA
TRANSIT AREA MAP

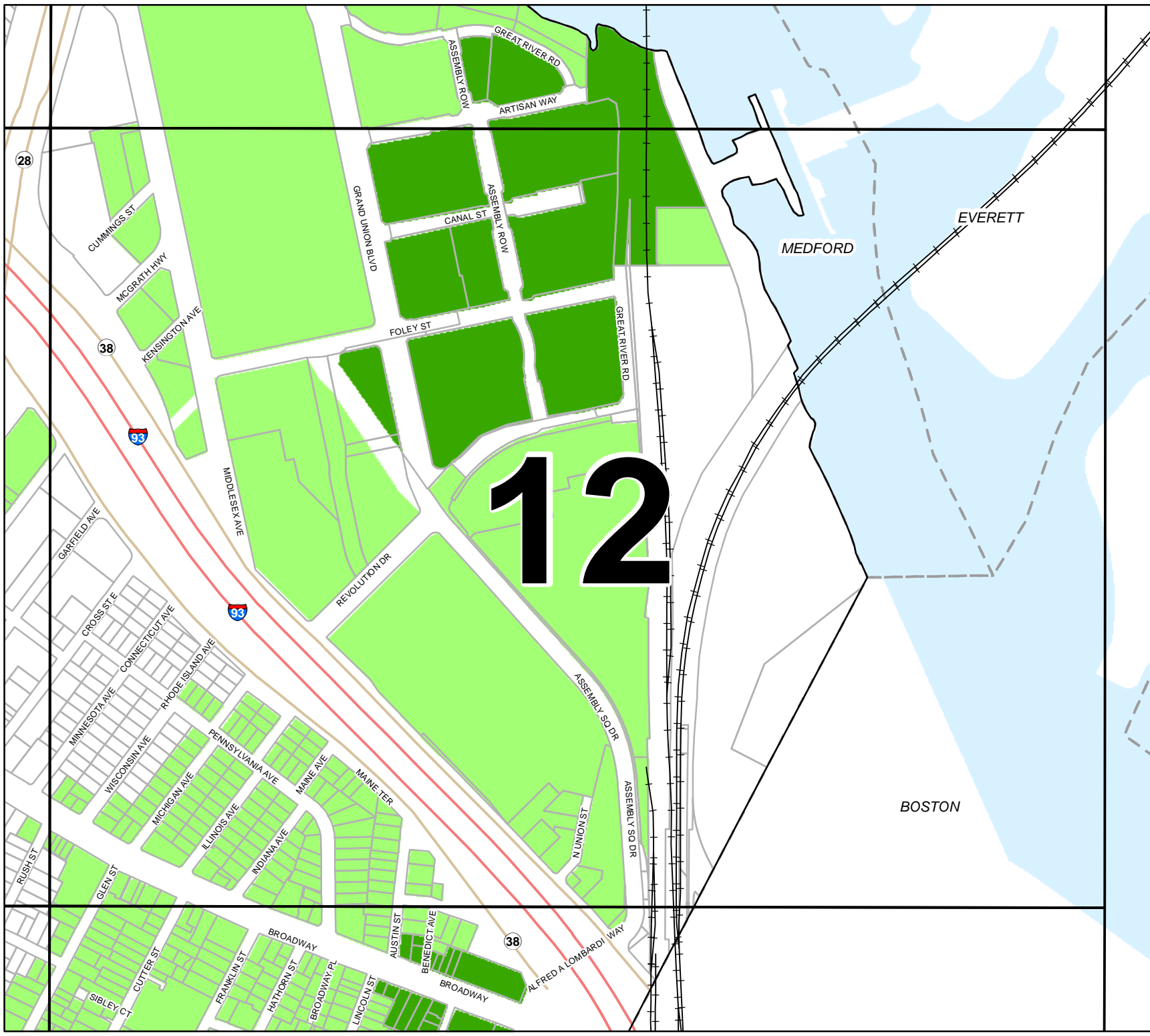


WALKSHED

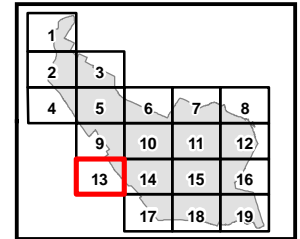
- Quarter Mile
- Half Mile





Date: November 25, 2019

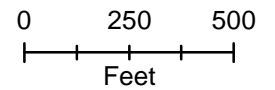
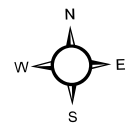


CITY OF
SOMERVILLE, MA
**TRANSIT AREA
MAP**



WALKSHED

-  Quarter Mile
-  Half Mile

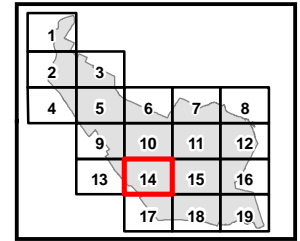


Date: November 25, 2019



13

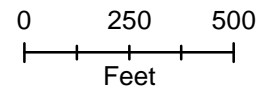
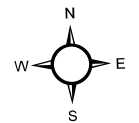
CAMBRIDGE

CITY OF SOMERVILLE, MA
TRANSIT AREA
MAP

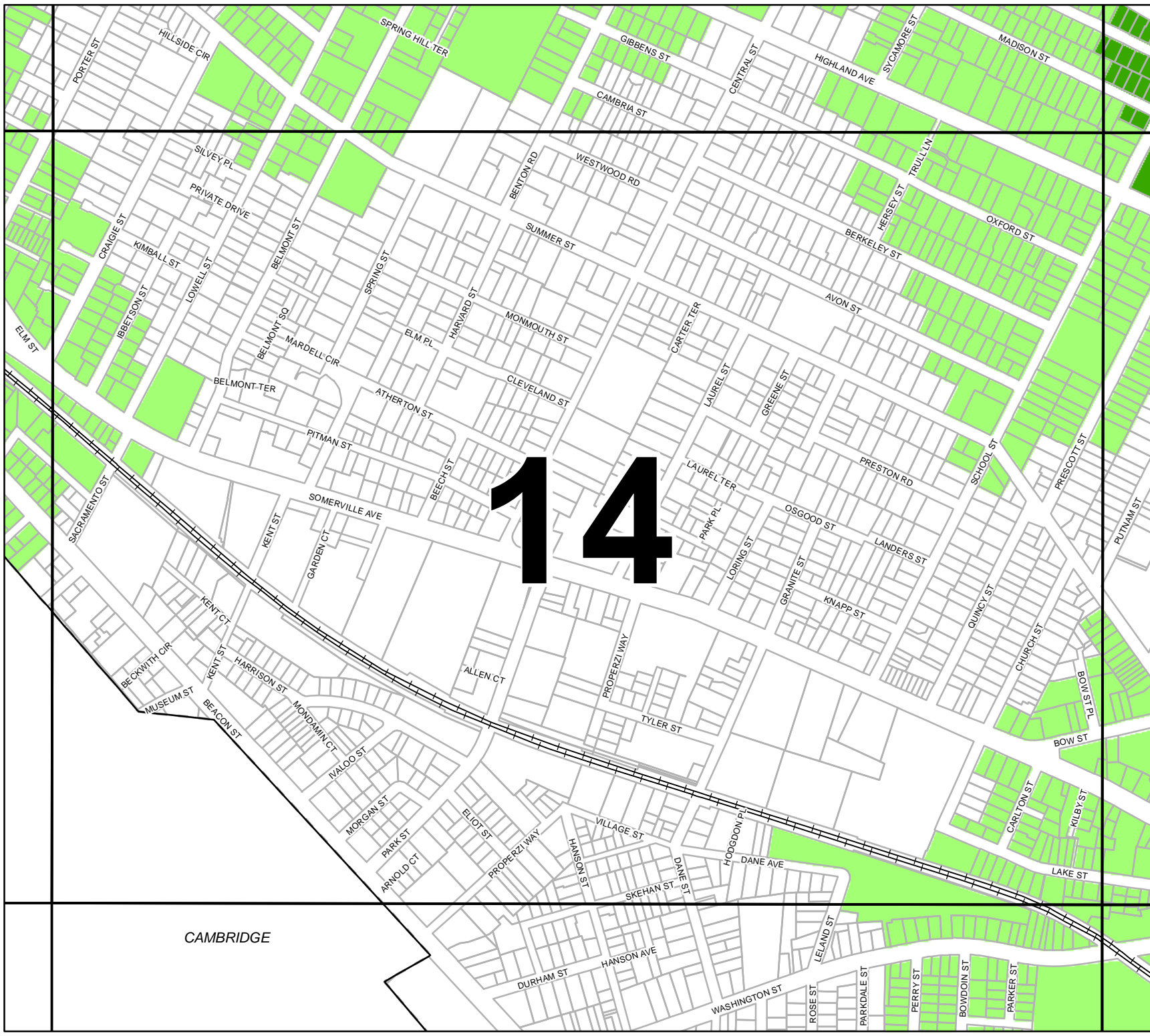


WALKSHED

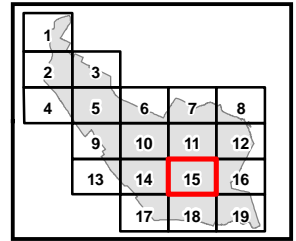
-  Quarter Mile
-  Half Mile



Date: November 25, 2019





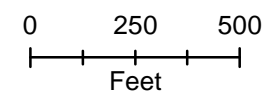
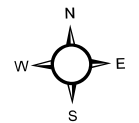
CITY OF SOMERVILLE, MA
TRANSIT AREA
MAP



15

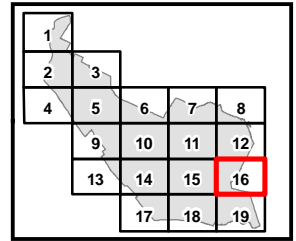
WALKSHED

-  Quarter Mile
-  Half Mile



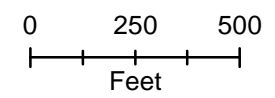
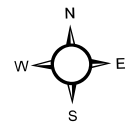
Date: November 25, 2019

CITY OF
SOMERVILLE, MA
**TRANSIT AREA
MAP**

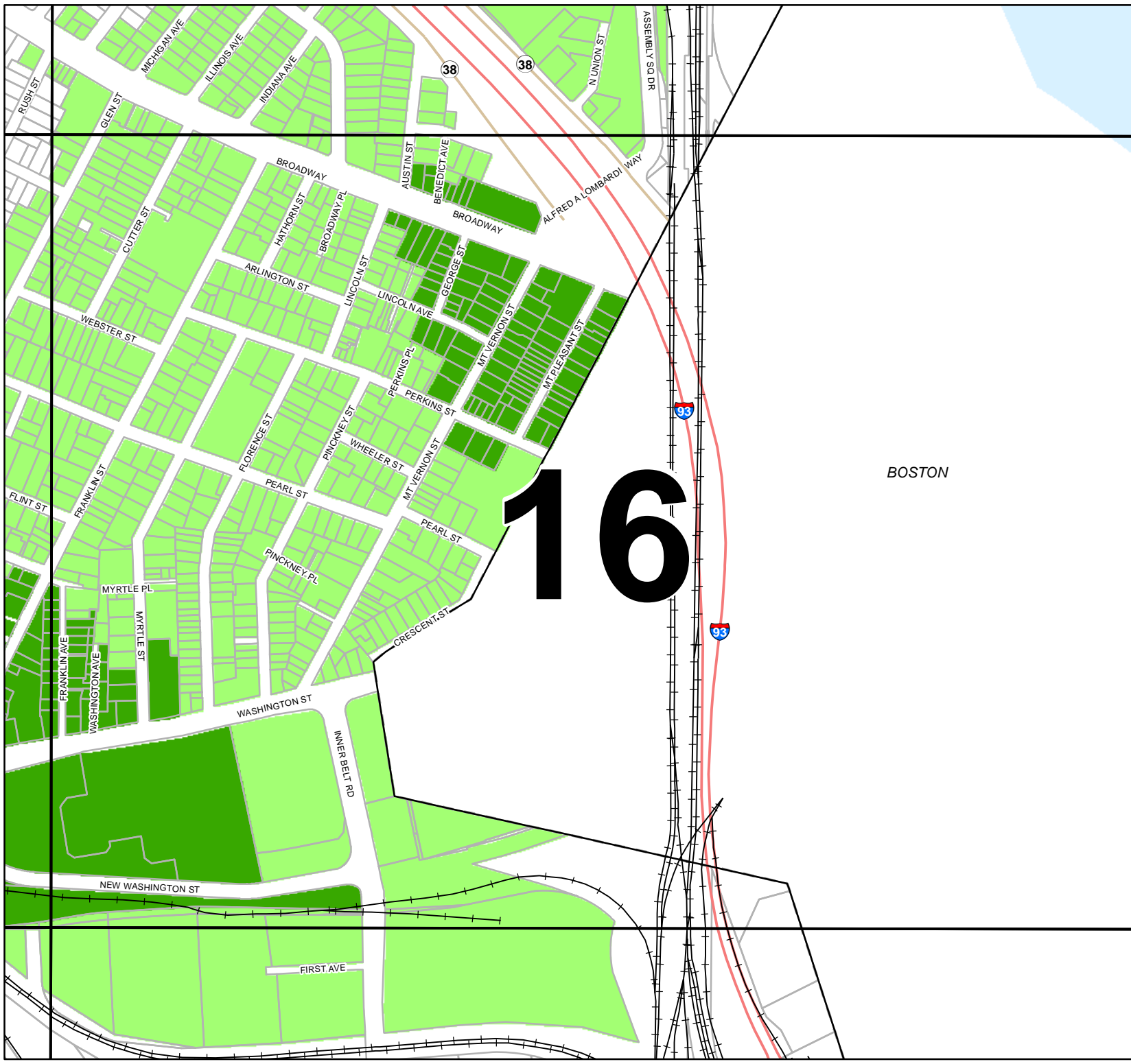


WALKSHED

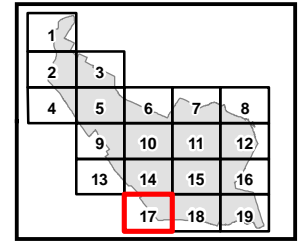
- Quarter Mile
- Half Mile



Date: November 25, 2019

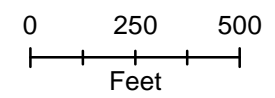
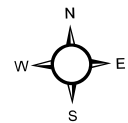


CITY OF SOMERVILLE, MA
TRANSIT AREA MAP



WALKSHED

- Quarter Mile
- Half Mile

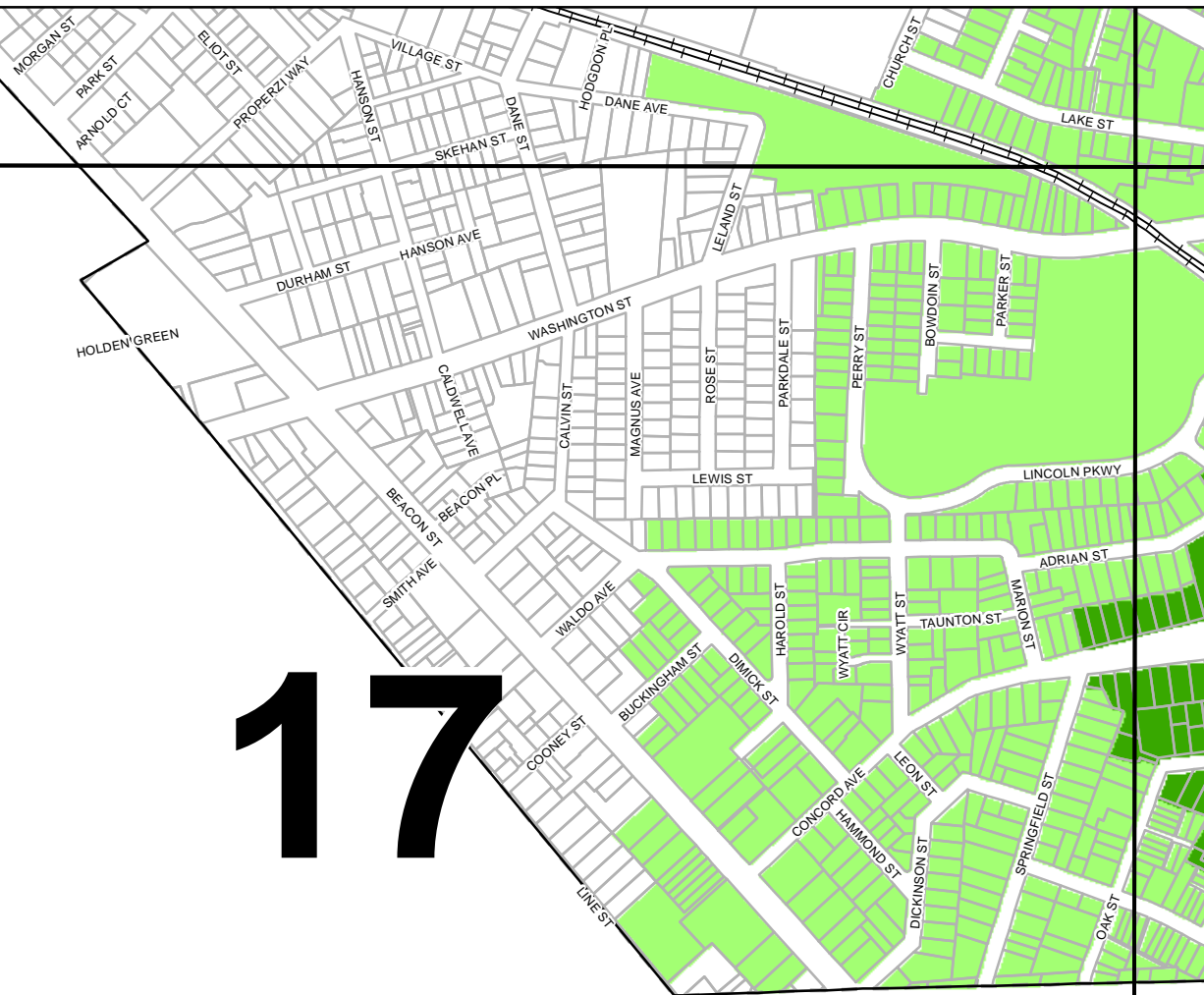


Date: November 25, 2019

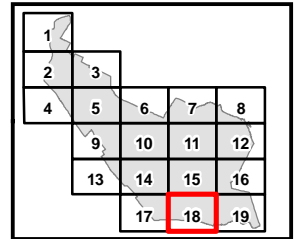
17

CAMBRIDGE

HOLDEN GREEN

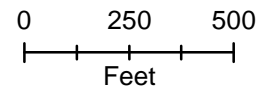
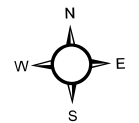


CITY OF
SOMERVILLE, MA
**TRANSIT AREA
MAP**

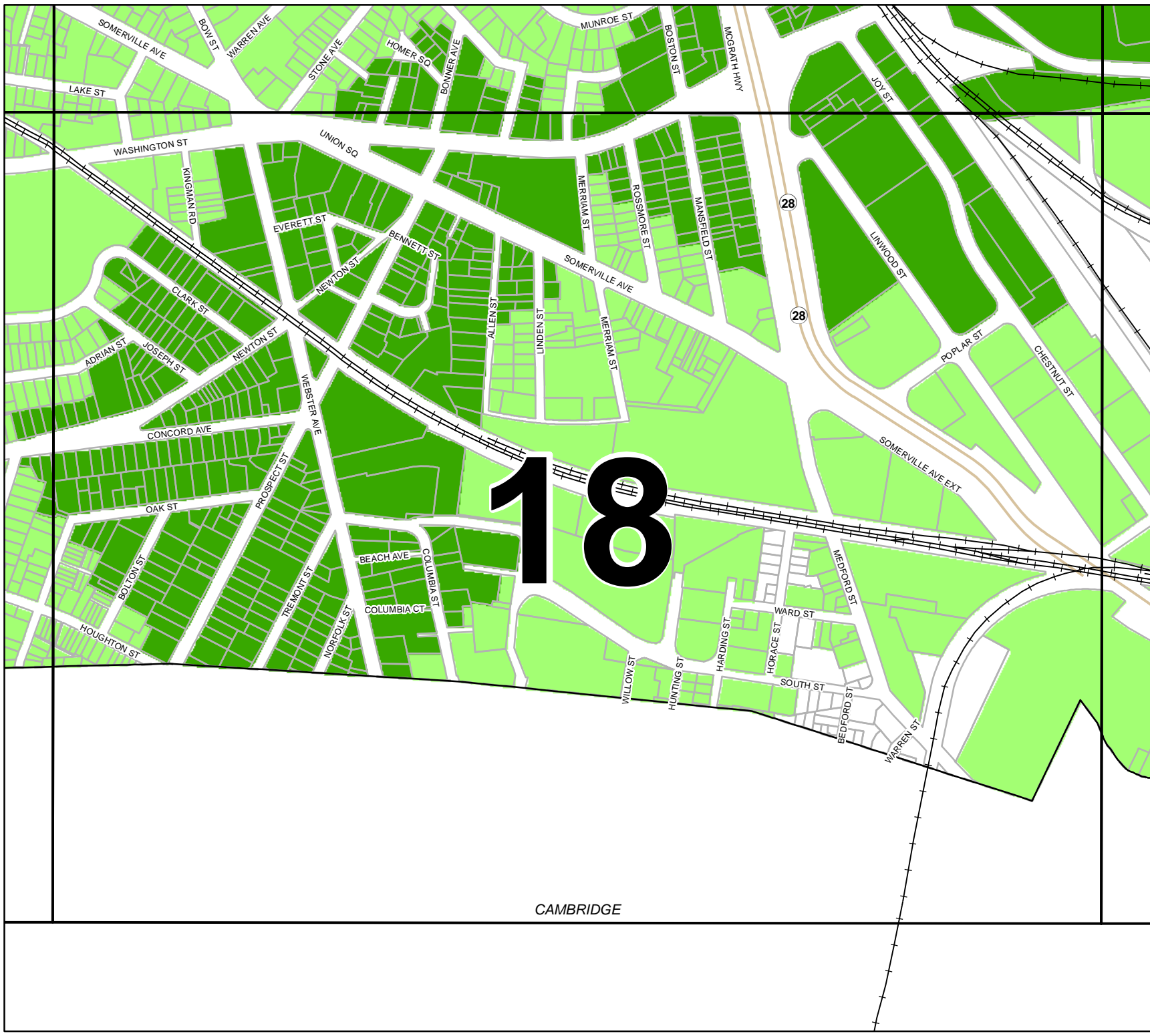


WALKSHED

- Quarter Mile
- Half Mile



Date: November 25, 2019

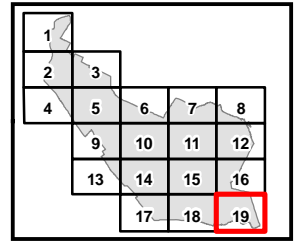


18



CAMBRIDGE

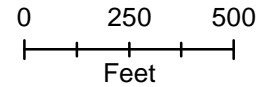
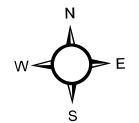
CITY OF SOMERVILLE, MA

TRANSIT AREA MAP

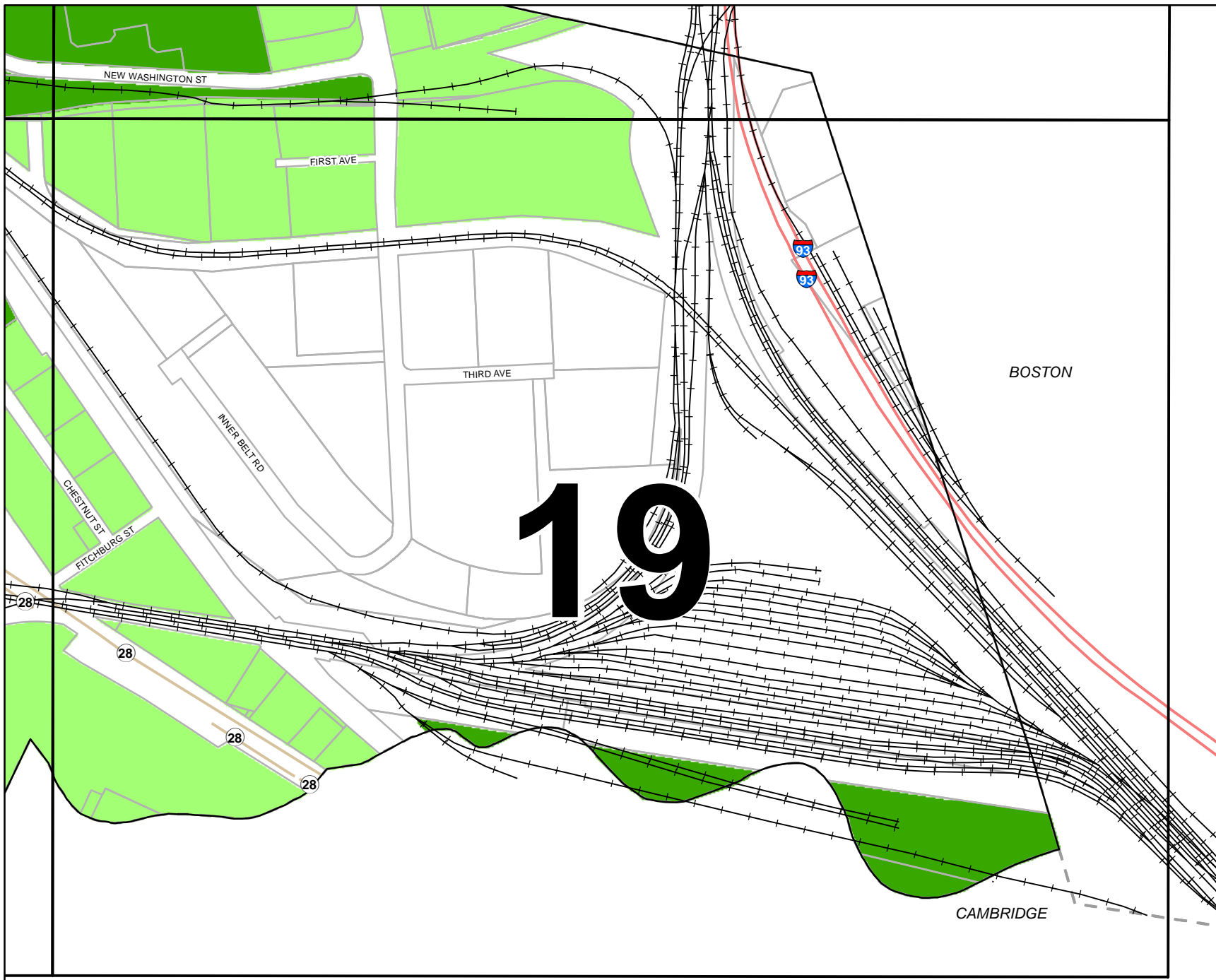


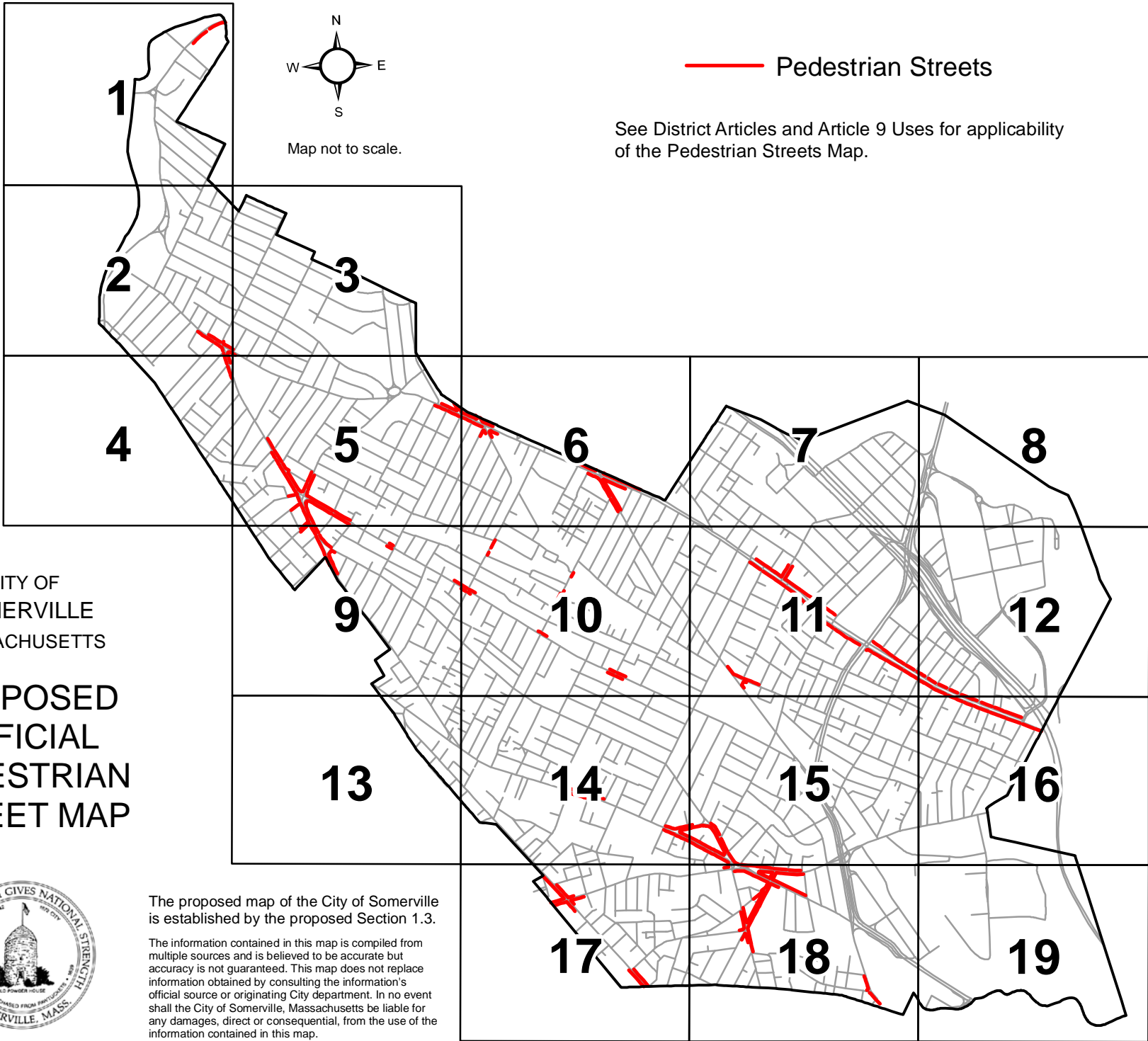
WALKSHED

-  Quarter Mile
-  Half Mile



Date: November 25, 2019





CITY OF
SOMERVILLE
MASSACHUSETTS

**PROPOSED
OFFICIAL
PEDESTRIAN
STREET MAP**




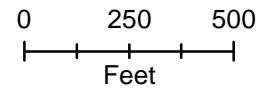
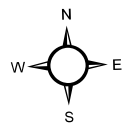
The proposed map of the City of Somerville is established by the proposed Section 1.3.

The information contained in this map is compiled from multiple sources and is believed to be accurate but accuracy is not guaranteed. This map does not replace information obtained by consulting the information's official source or originating City department. In no event shall the City of Somerville, Massachusetts be liable for any damages, direct or consequential, from the use of the information contained in this map.

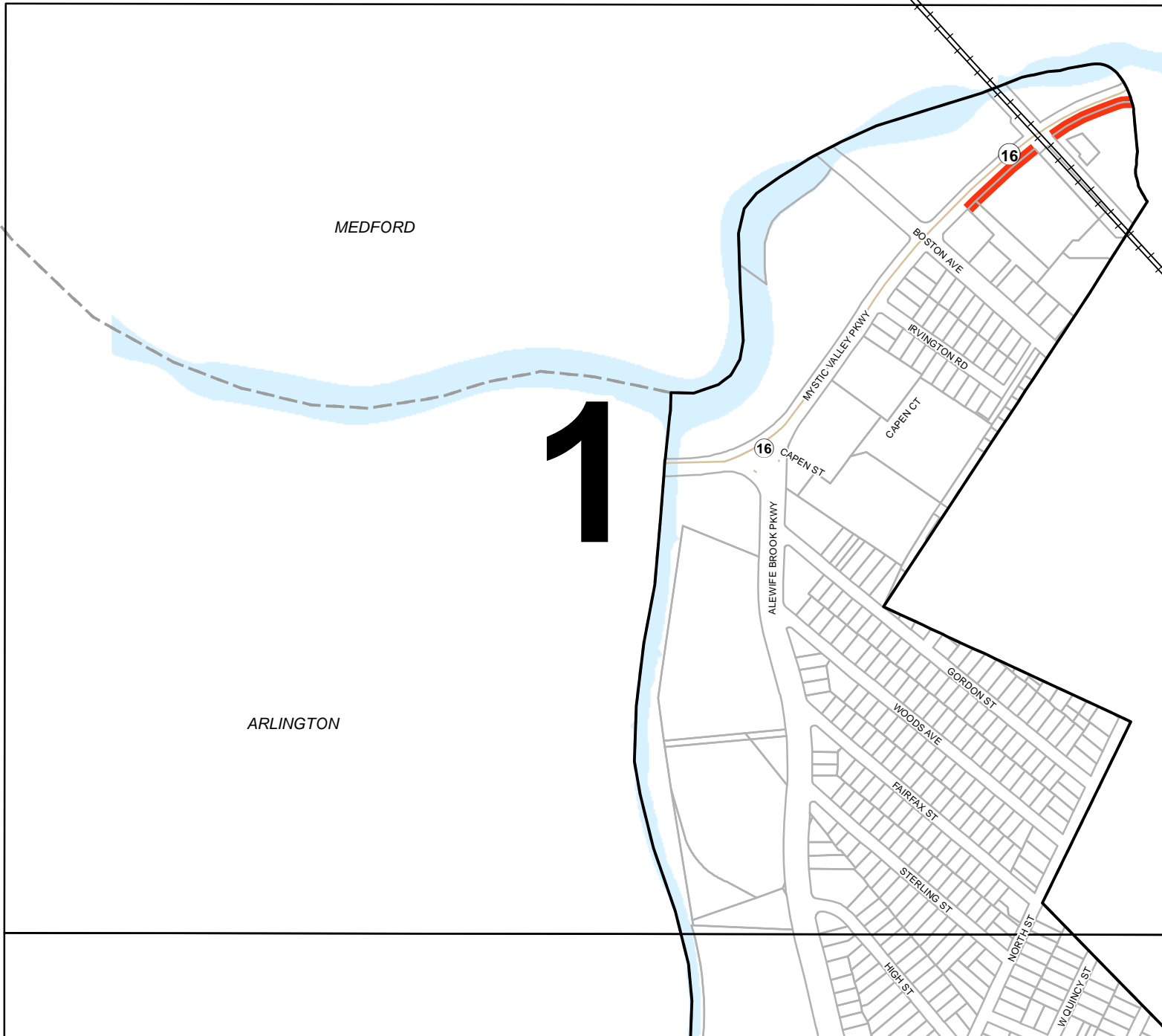
CITY OF
SOMERVILLE, MA
**PEDESTRIAN STREET
MAP**

1					
2	3				
4	5	6	7	8	
	9	10	11	12	
	13	14	15	16	
		17	18	19	

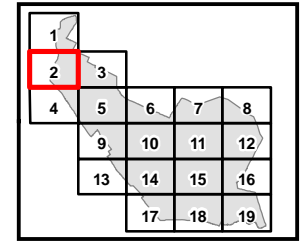
 Pedestrian
Streets




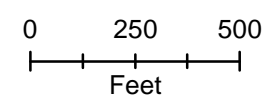
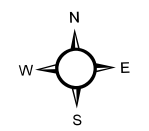
Date: November 25, 2019



CITY OF
SOMERVILLE, MA
**PEDESTRIAN STREET
MAP**



 Pedestrian Streets



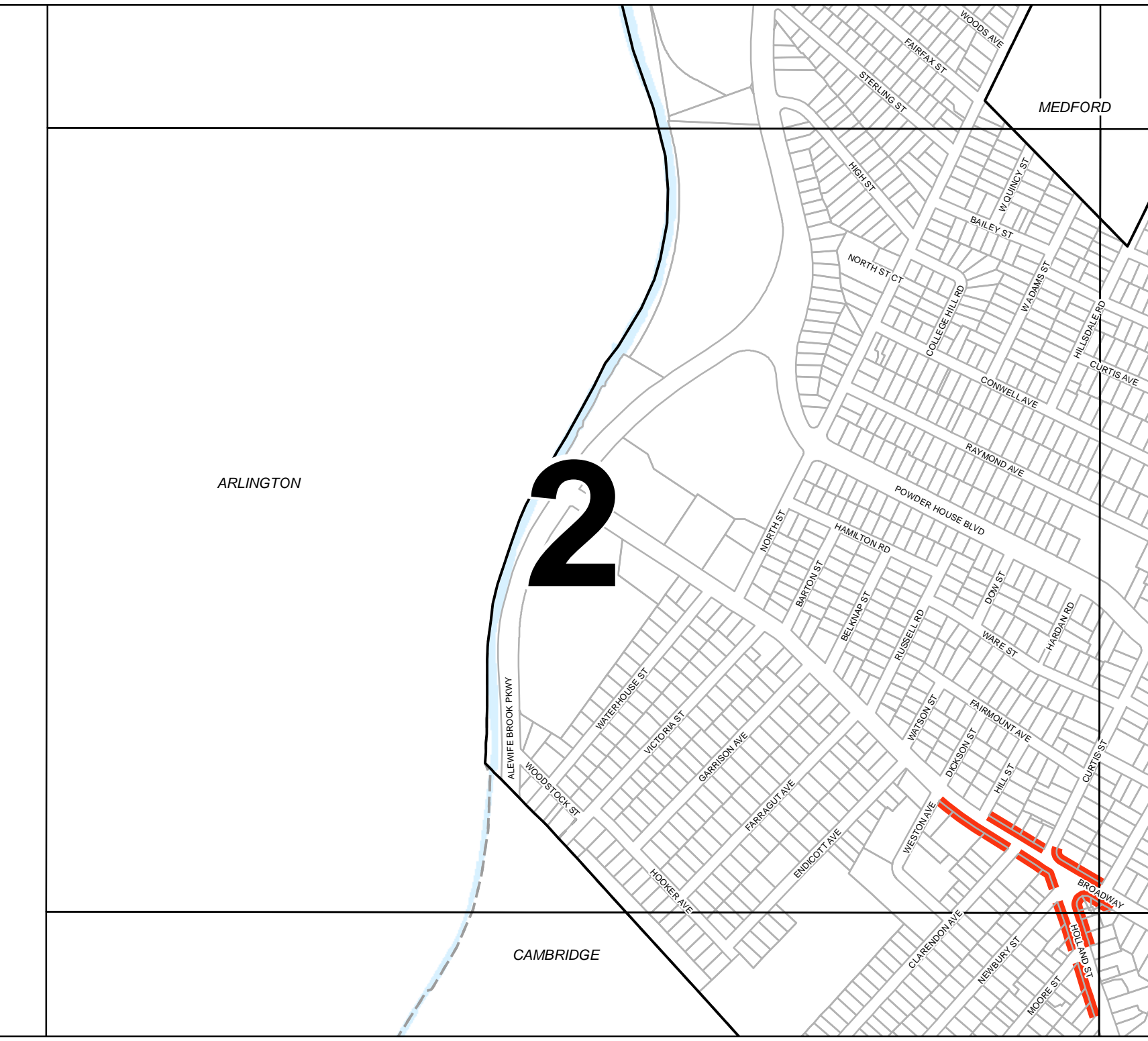
Date: November 25, 2019

ARLINGTON

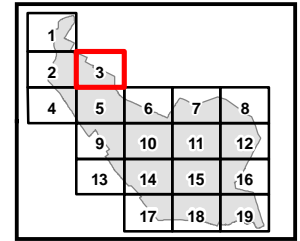
2


CAMBRIDGE

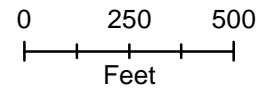
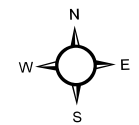
MEDFORD



CITY OF
SOMERVILLE, MA
**PEDESTRIAN STREET
MAP**



 Pedestrian
Streets




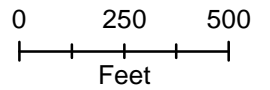
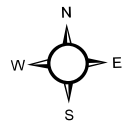
Date: November 25, 2019



CITY OF
SOMERVILLE, MA
PEDESTRIAN STREET
MAP

1						
2	3					
4	5	6	7	8		
	9	10	11	12		
	13	14	15	16		
		17	18	19		

 Pedestrian
Streets



Date: November 25, 2019

ARLINGTON

4

CAMBRIDGE

VICTORIA ST

GARRISON AVE

FARRAGUT AVE

ENDICOTT AVE

WESTON AVE

CURTIS ST

BROADWAY

HOLLAND ST

CLARENDON AVE

NEWBURY ST

MOORE ST

CLAREMON ST

MEAD ST

YORKTOWN ST

MALVERN AVE

CAMERON AVE

GLENDALE AVE

ELMWOOD ST

ELMWOOD TER

TANNERY BROOK ROW

HARRISON RD


GORHAM ST

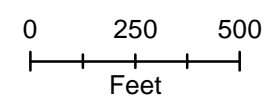
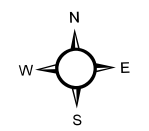
KINGSTON ST

CAMPBELL PARK

CITY OF
SOMERVILLE, MA
PEDESTRIAN STREET
MAP

1								
2		3						
4		5	6	7	8			
		9	10	11	12			
		13	14	15	16			
			17	18	19			

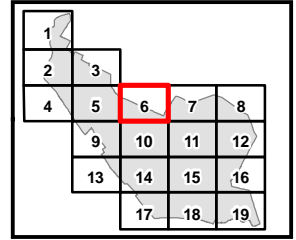
 Pedestrian
Streets




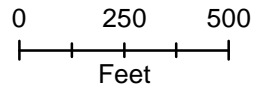
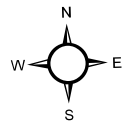
Date: November 25, 2019



CITY OF
SOMERVILLE, MA
**PEDESTRIAN STREET
MAP**



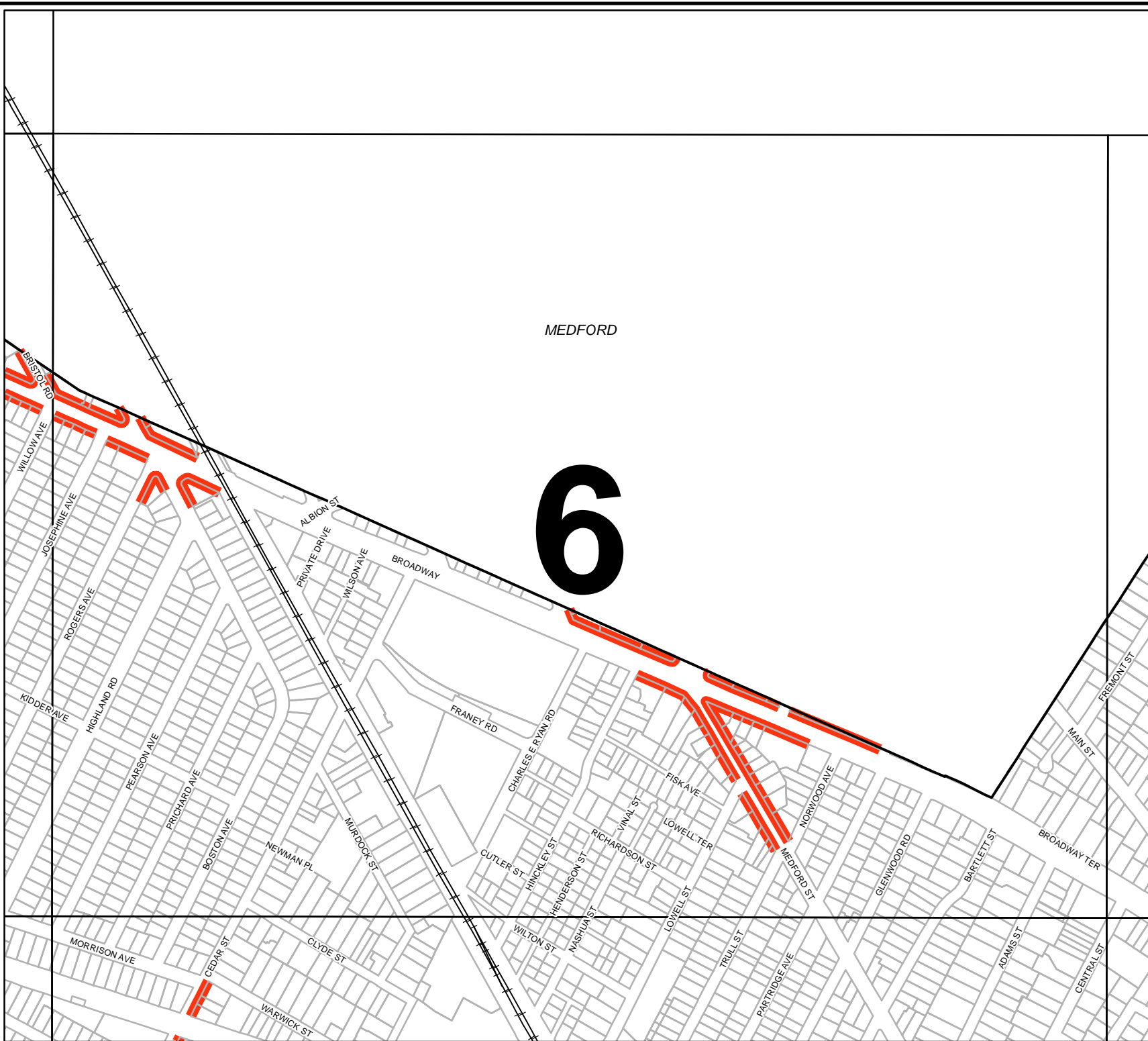
 Pedestrian
Streets



Date: November 25, 2019


MEDFORD

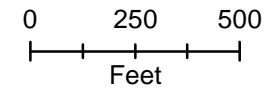
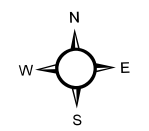
6



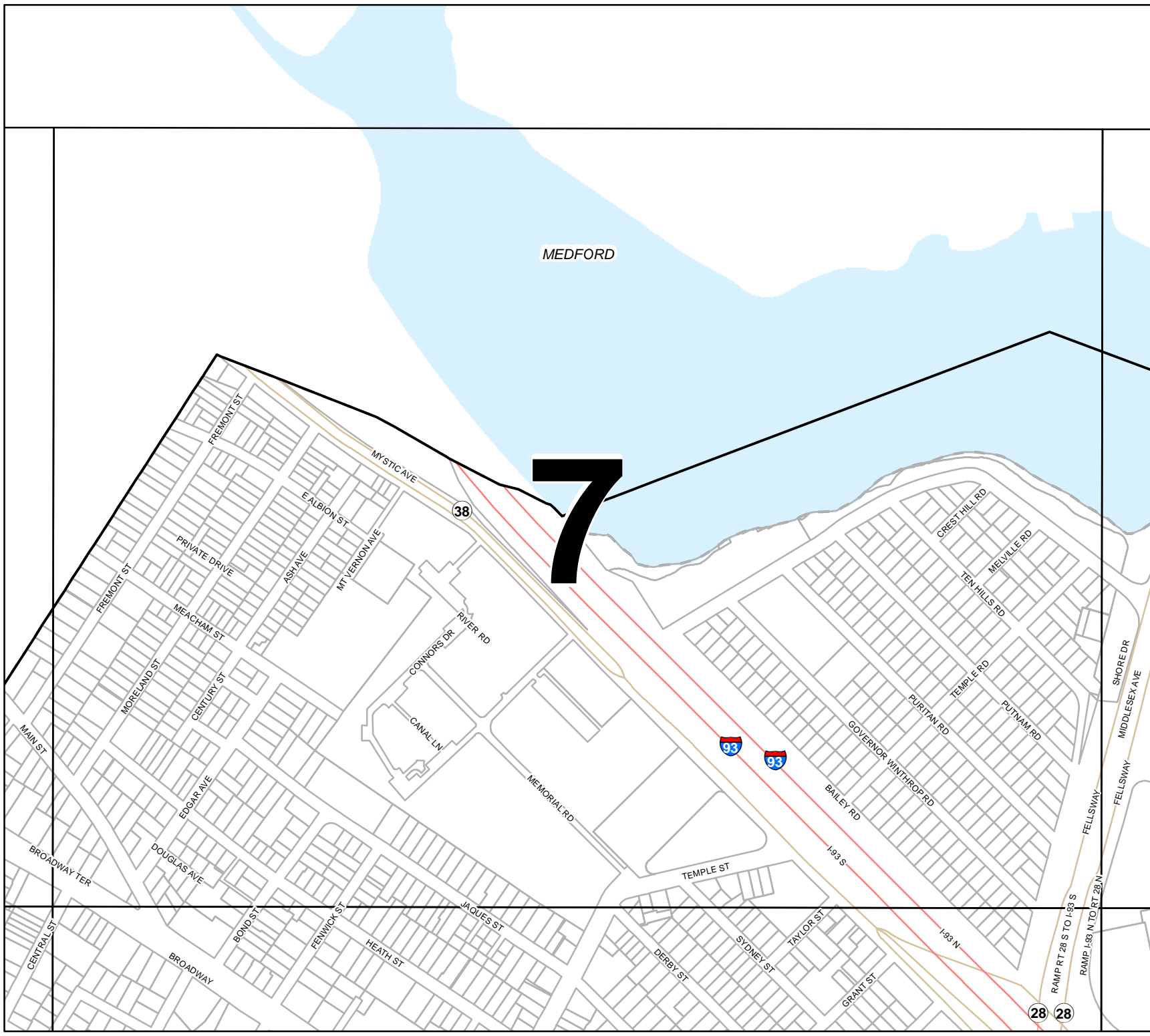
CITY OF SOMERVILLE, MA
PEDESTRIAN STREET MAP

1				
2	3			
4	5	6	7	8
	9	10	11	12
	13	14	15	16
		17	18	19

 Pedestrian Streets




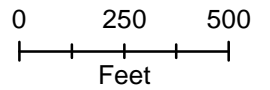
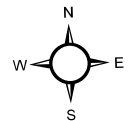
Date: November 25, 2019



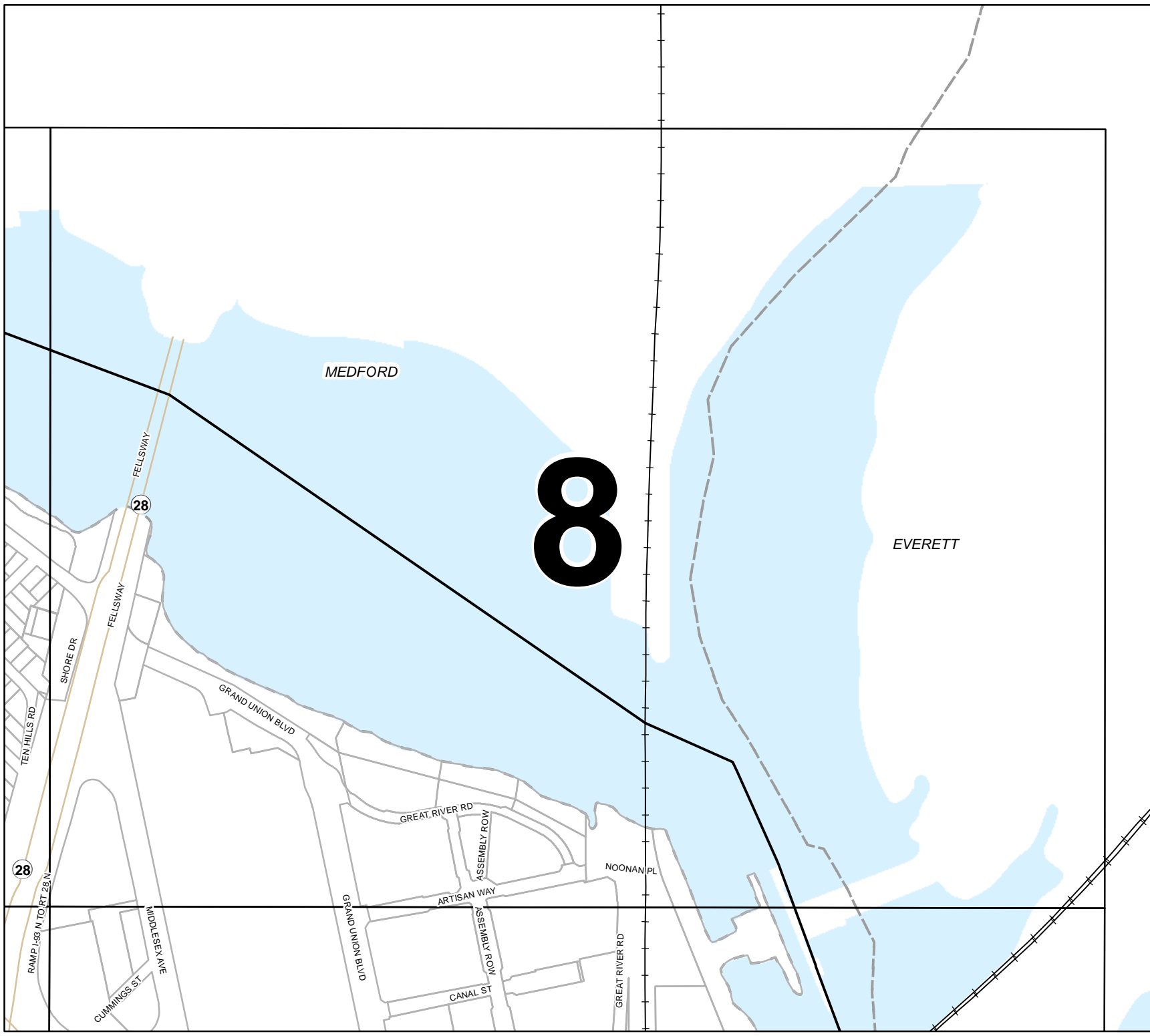
CITY OF
SOMERVILLE, MA
**PEDESTRIAN STREET
MAP**

1						
2	3					
4	5	6	7	8		
	9	10	11	12		
	13	14	15	16		
		17	18	19		

 Pedestrian
Streets




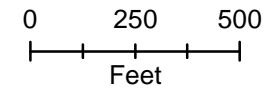
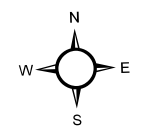
Date: November 25, 2019



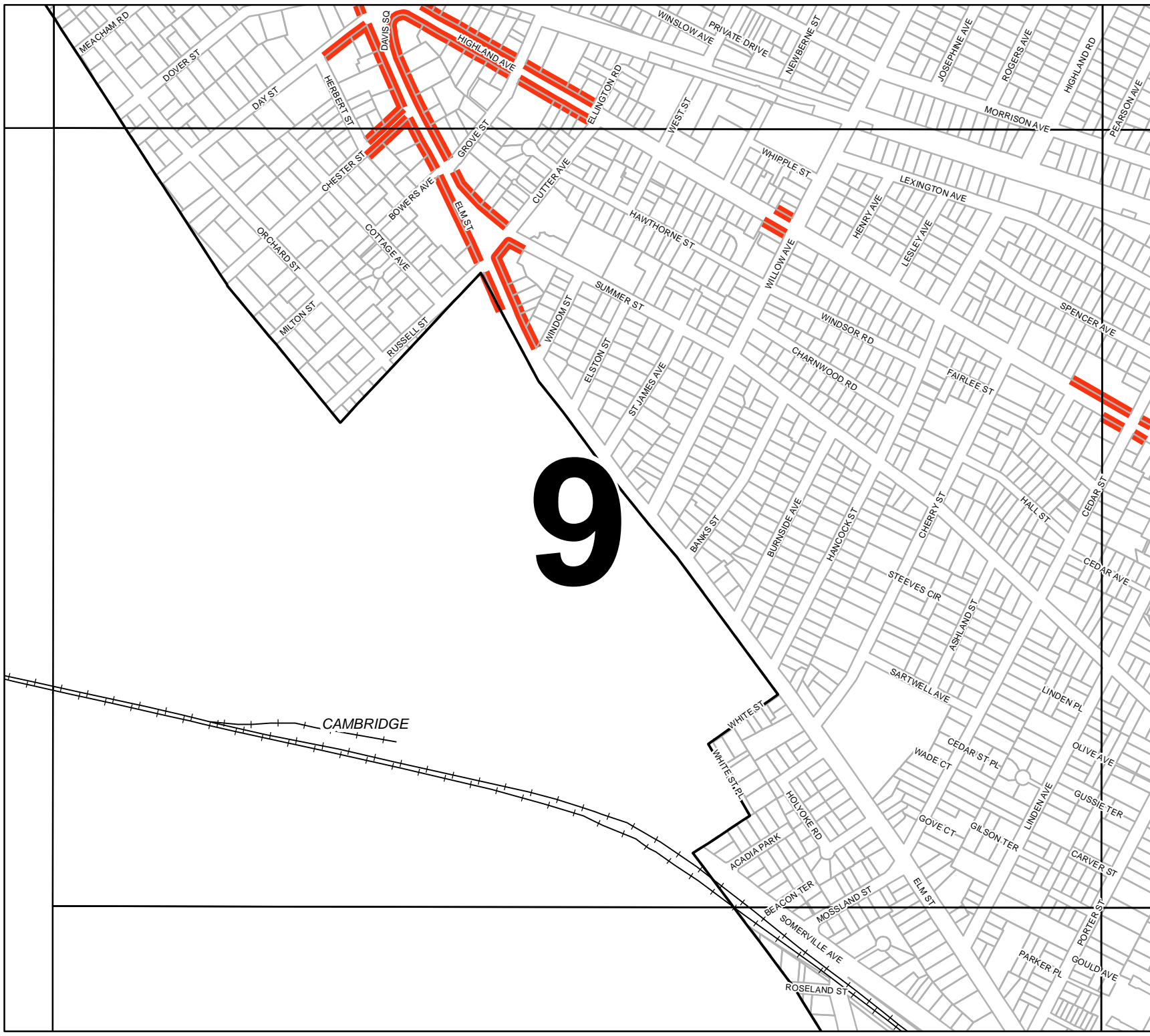
CITY OF SOMERVILLE, MA PEDESTRIAN STREET MAP

1						
2	3					
4	5	6	7	8		
	9	10	11	12		
	13	14	15	16		
		17	18	19		

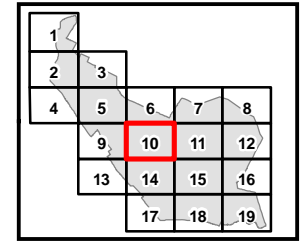
 Pedestrian Streets




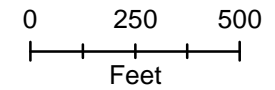
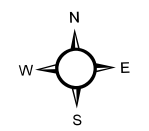
Date: November 25, 2019



CITY OF
SOMERVILLE, MA
**PEDESTRIAN STREET
MAP**



 Pedestrian
Streets




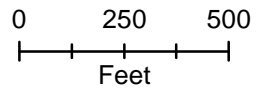
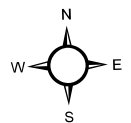
Date: November 25, 2019



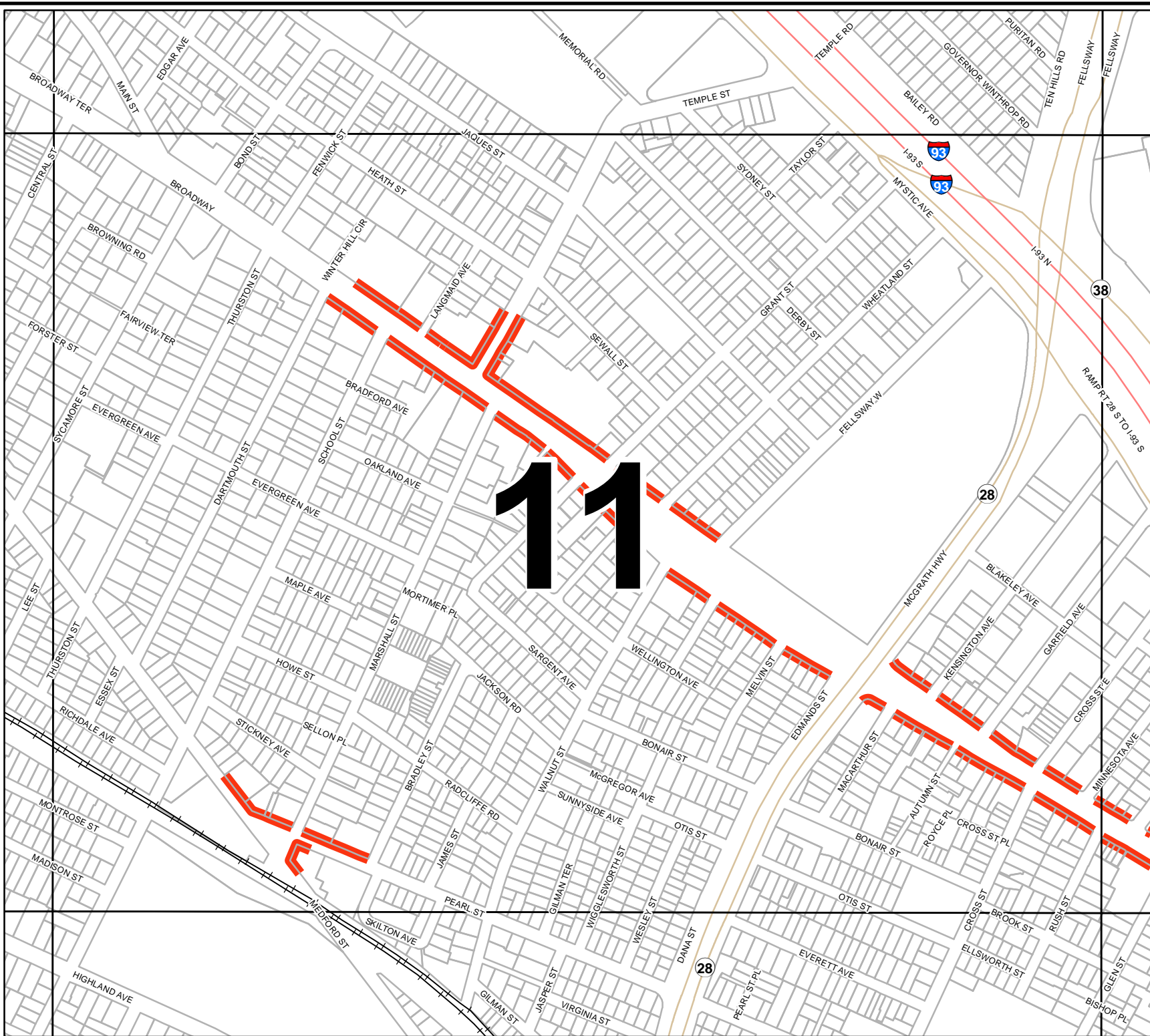
CITY OF
SOMERVILLE, MA
PEDESTRIAN STREET
MAP

1				
2	3			
4	5	6	7	8
	9	10	11	12
	13	14	15	16
		17	18	19

 Pedestrian
Streets




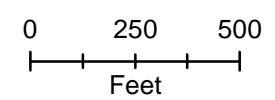
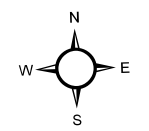
Date: November 25, 2019



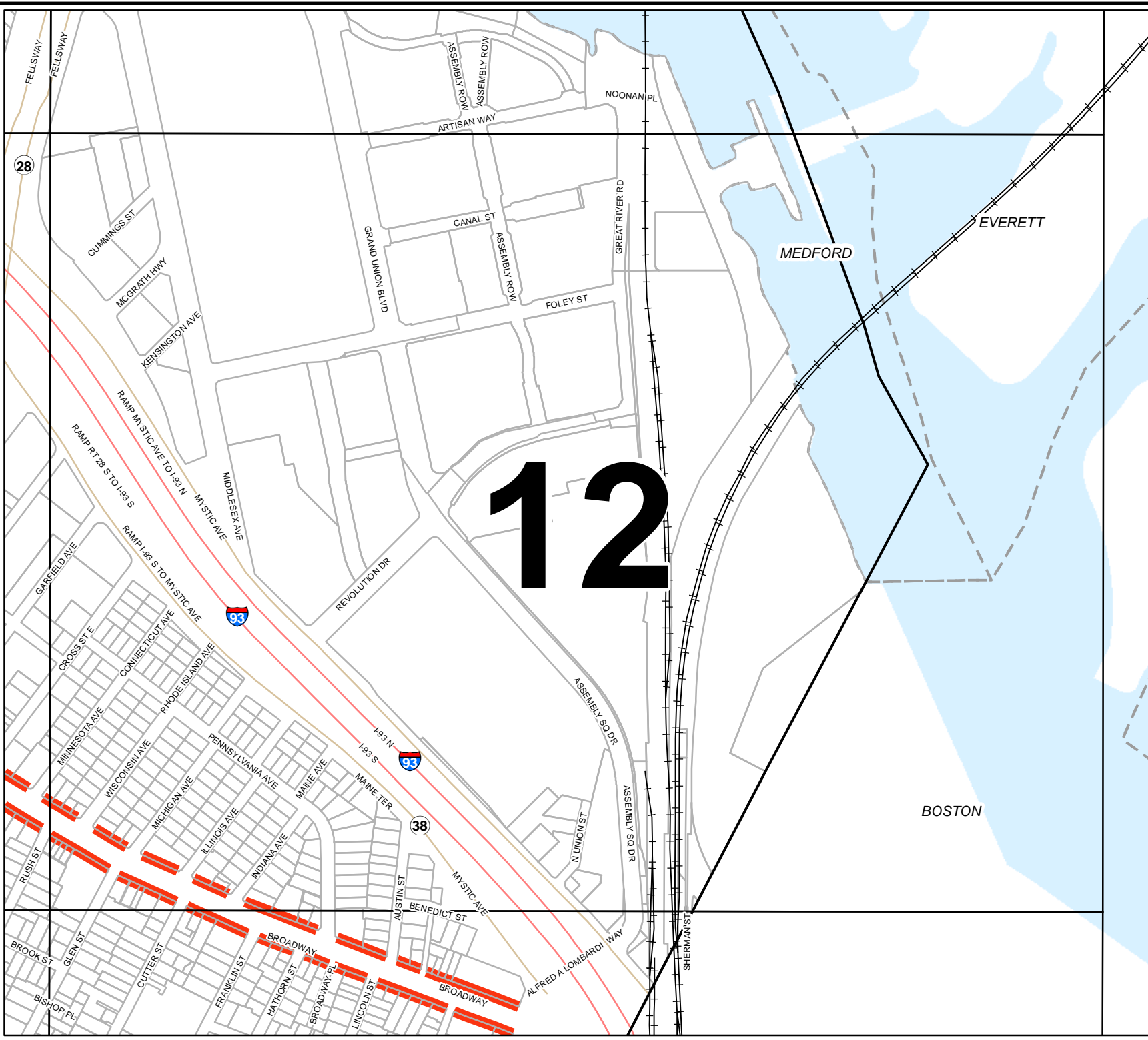
CITY OF
SOMERVILLE, MA
PEDESTRIAN STREET
MAP

1					
2	3				
4	5	6	7	8	
	9	10	11	12	
	13	14	15	16	
		17	18	19	

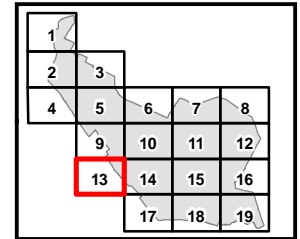
 Pedestrian
Streets




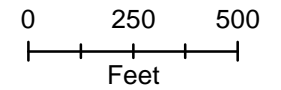
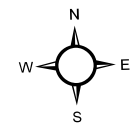
Date: November 25, 2019



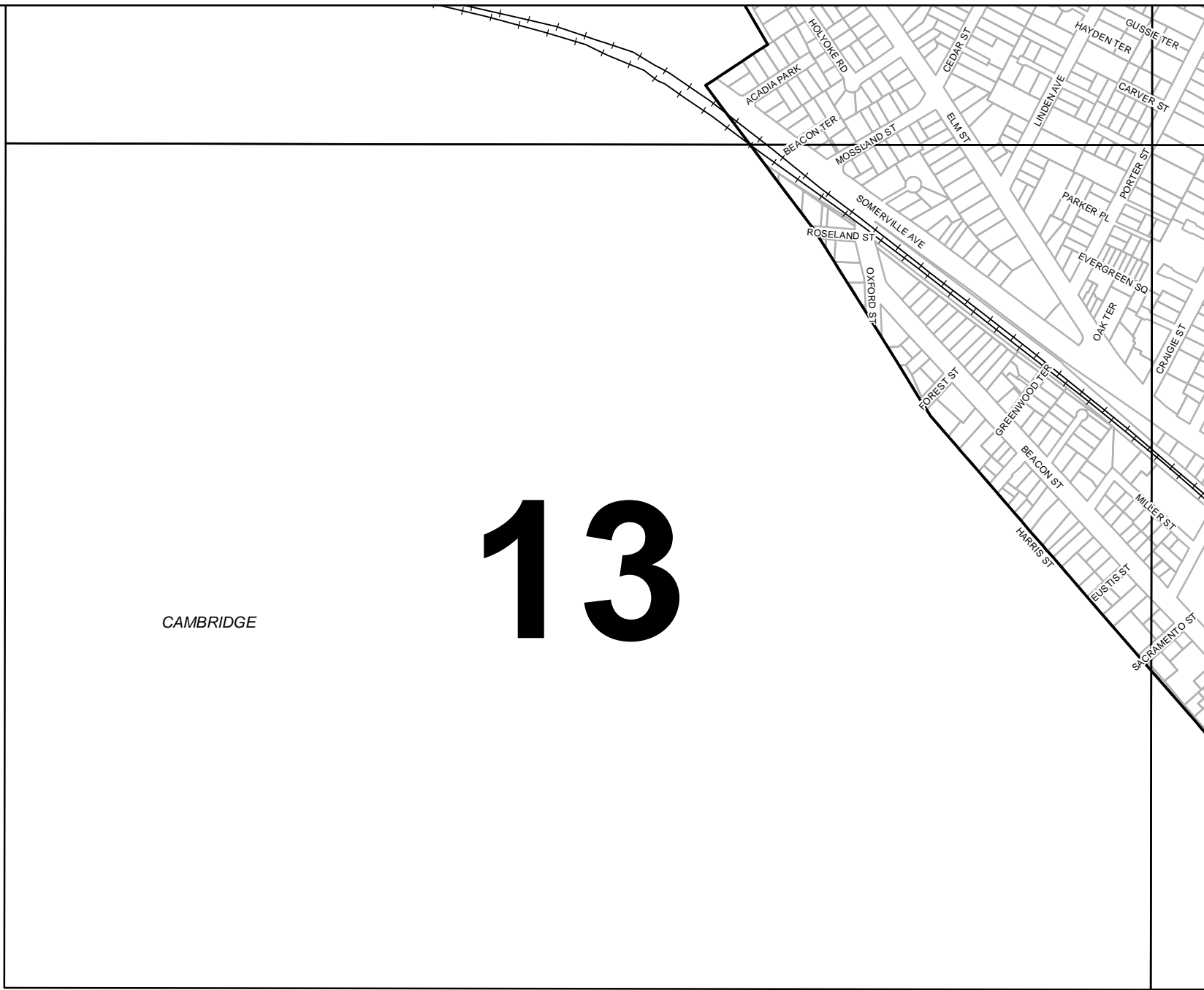
CITY OF
SOMERVILLE, MA
**PEDESTRIAN STREET
MAP**



 Pedestrian
Streets



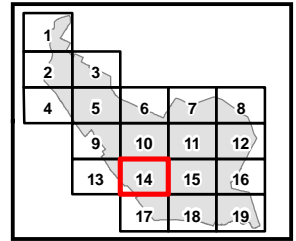
Date: November 25, 2019




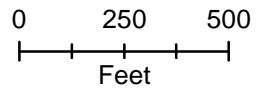
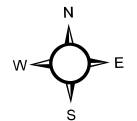
13

CAMBRIDGE

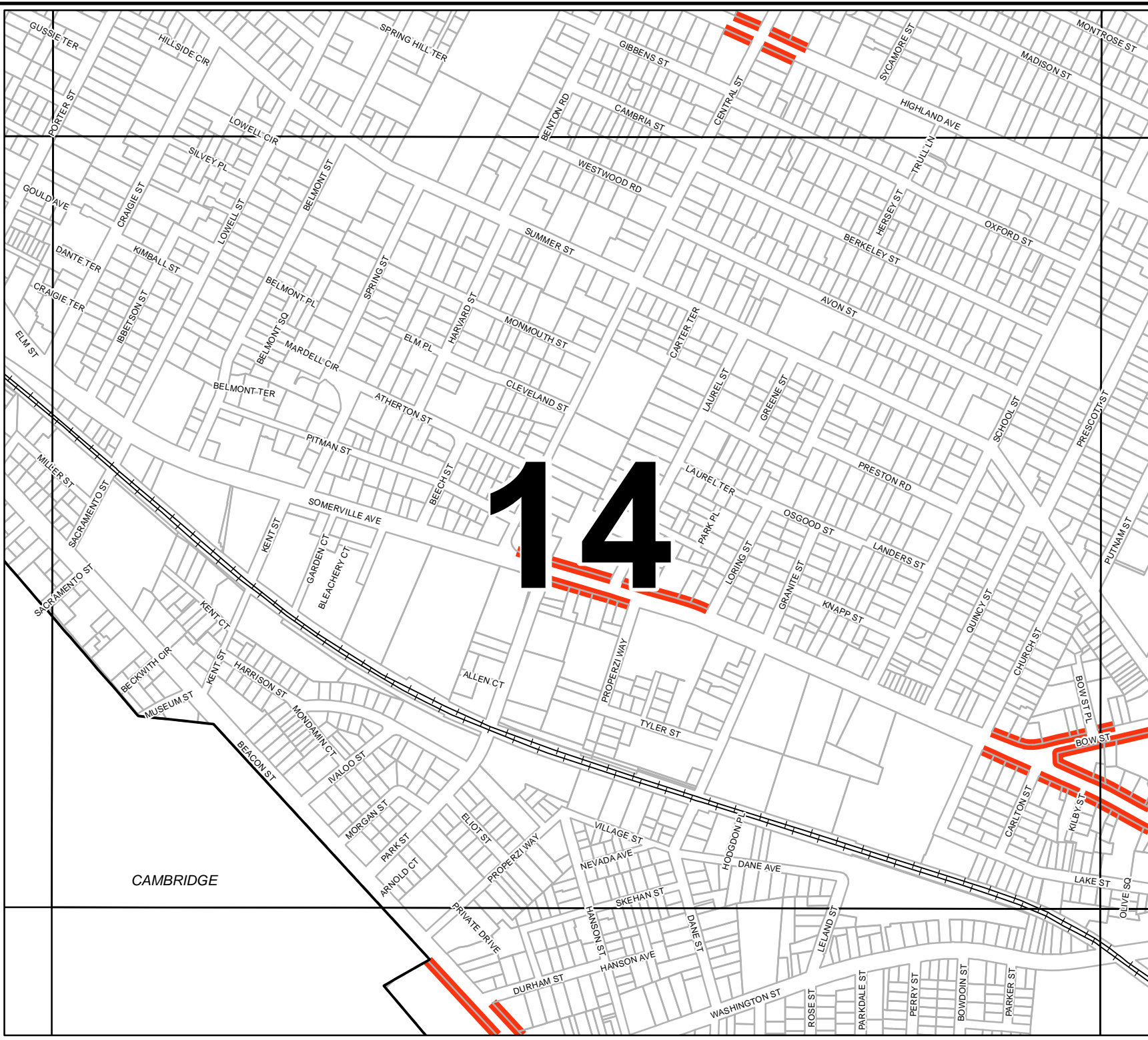
CITY OF
SOMERVILLE, MA
PEDESTRIAN STREET
MAP



 Pedestrian
Streets




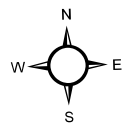
Date: November 25, 2019



CITY OF
SOMERVILLE, MA
PEDESTRIAN STREET
MAP

1							
2	3						
4	5	6	7	8			
	9	10	11	12			
	13	14	15	16			
		17	18	19			

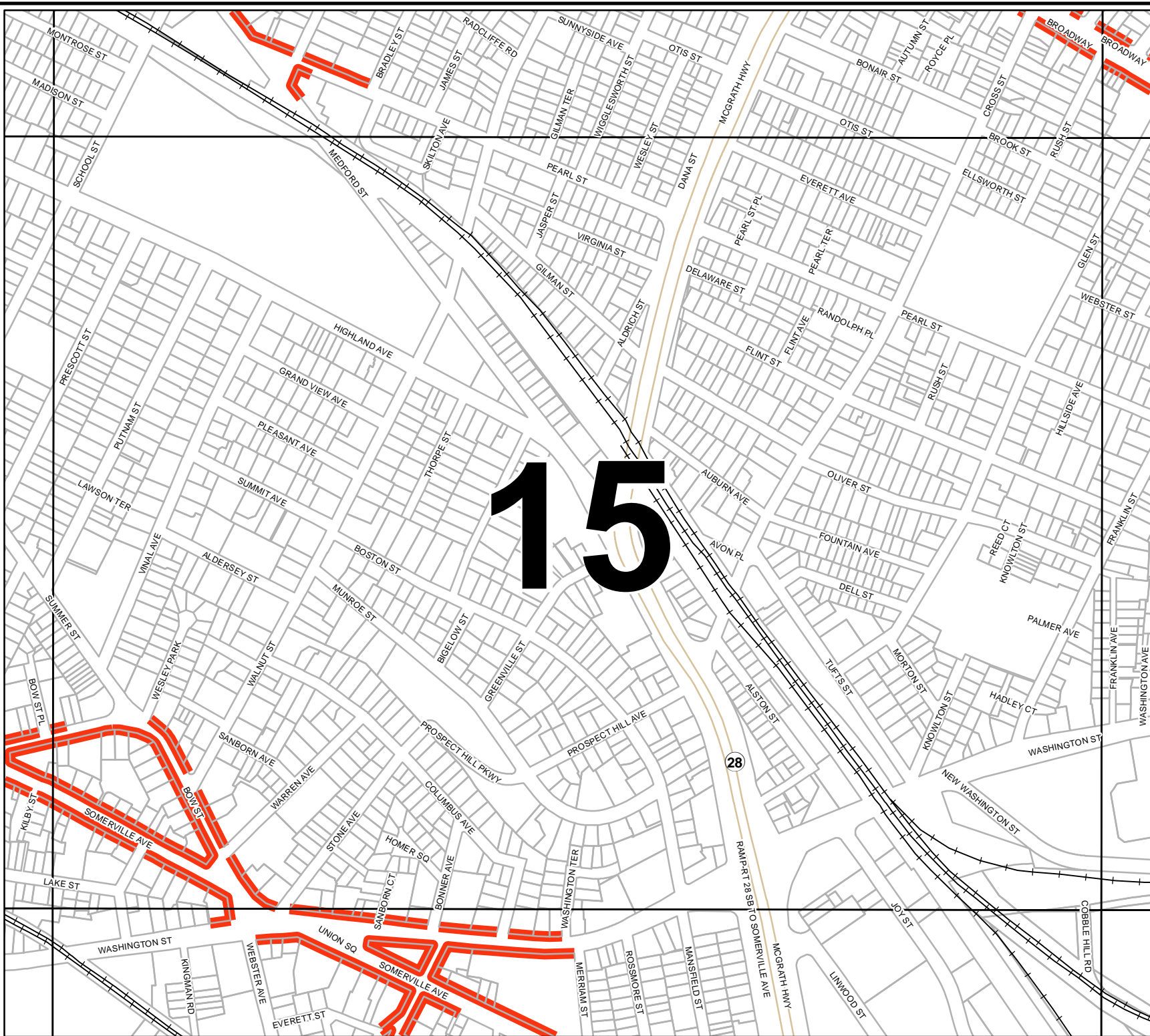
 Pedestrian
Streets



0 250 500
Feet




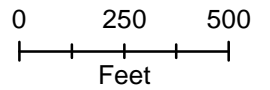
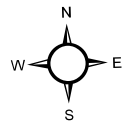
Date: November 25, 2019



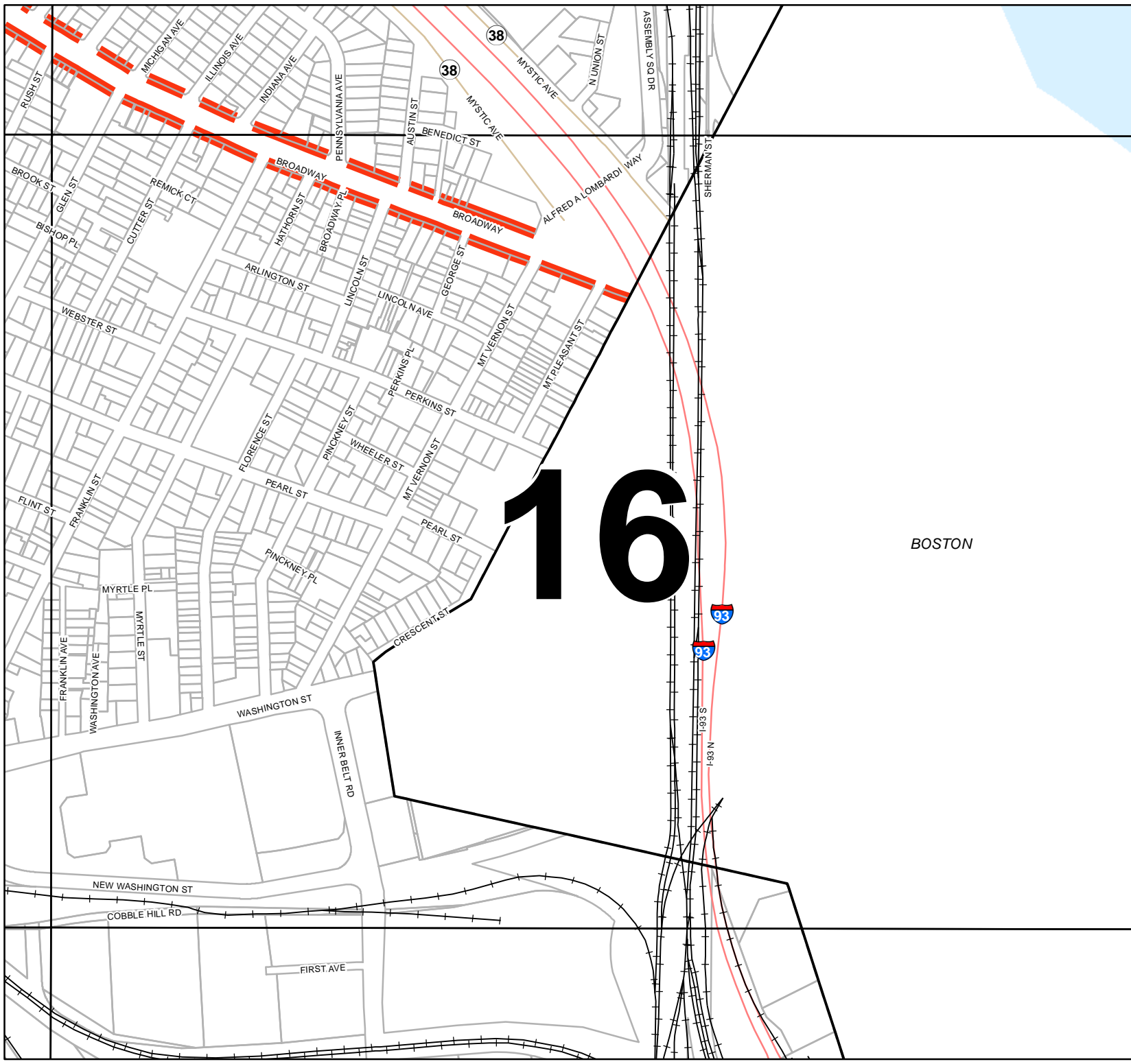
CITY OF
SOMERVILLE, MA
**PEDESTRIAN STREET
MAP**

1				
2	3			
4	5	6	7	8
	9	10	11	12
	13	14	15	16
		17	18	19

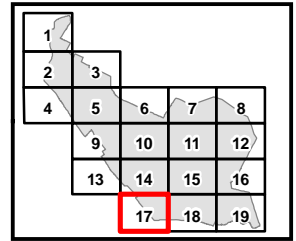
 Pedestrian
Streets




Date: November 25, 2019



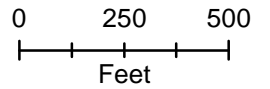
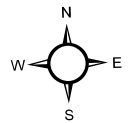
CITY OF
SOMERVILLE, MA
PEDESTRIAN STREET
MAP



 Pedestrian
Streets

17


CAMBRIDGE

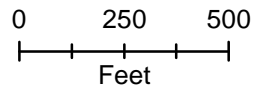
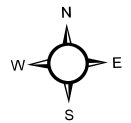


Date: November 25, 2019

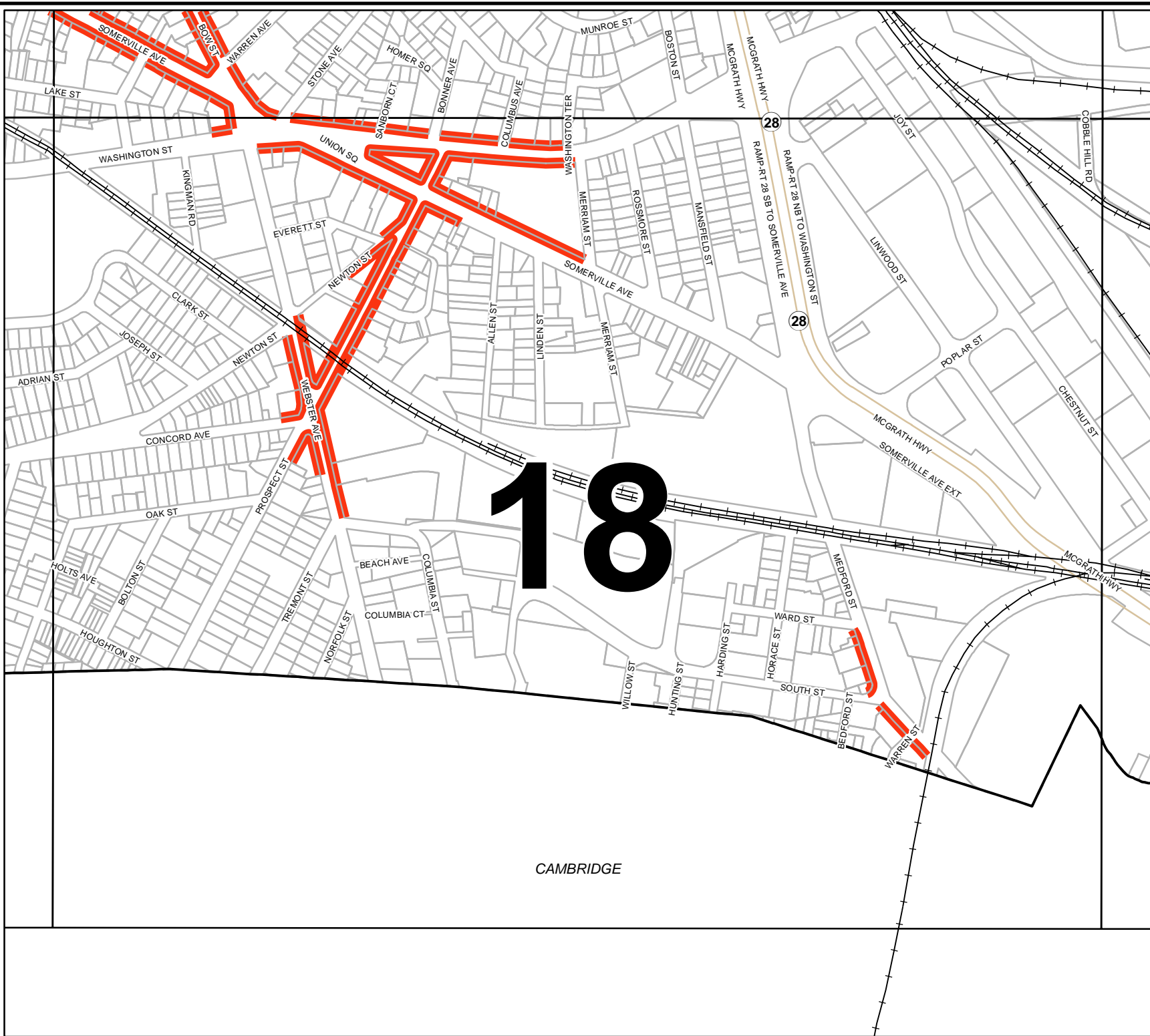
CITY OF
SOMERVILLE, MA
**PEDESTRIAN STREET
MAP**

1					
2	3				
4	5	6	7	8	
	9	10	11	12	
	13	14	15	16	
		17	18	19	

 Pedestrian
Streets




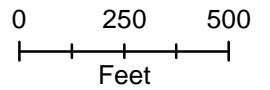
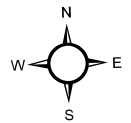
Date: November 25, 2019



CITY OF
SOMERVILLE, MA
**PEDESTRIAN STREET
MAP**

1				
2	3			
4	5	6	7	8
	9	10	11	12
	13	14	15	16
		17	18	19

 Pedestrian
Streets



Date: November 25, 2019

