

For overlay maps see Article 8

CITY OF  
SOMERVILLE  
MASSACHUSETTS  
**PROPOSED  
OFFICIAL  
ZONING MAP**  
(NOT ADOPTED)









Date: August 16, 2019

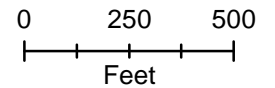
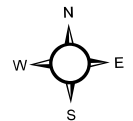
The proposed Zoning Map of the City of Somerville is established by the proposed Section 1.3.

The information contained in this map is compiled from multiple sources and is believed to be accurate but accuracy is not guaranteed. This map does not replace information obtained by consulting the information's official source or originating City department. In no event shall the City of Somerville, Massachusetts be liable for any damages, direct or consequential, from the use of the information contained in this map.

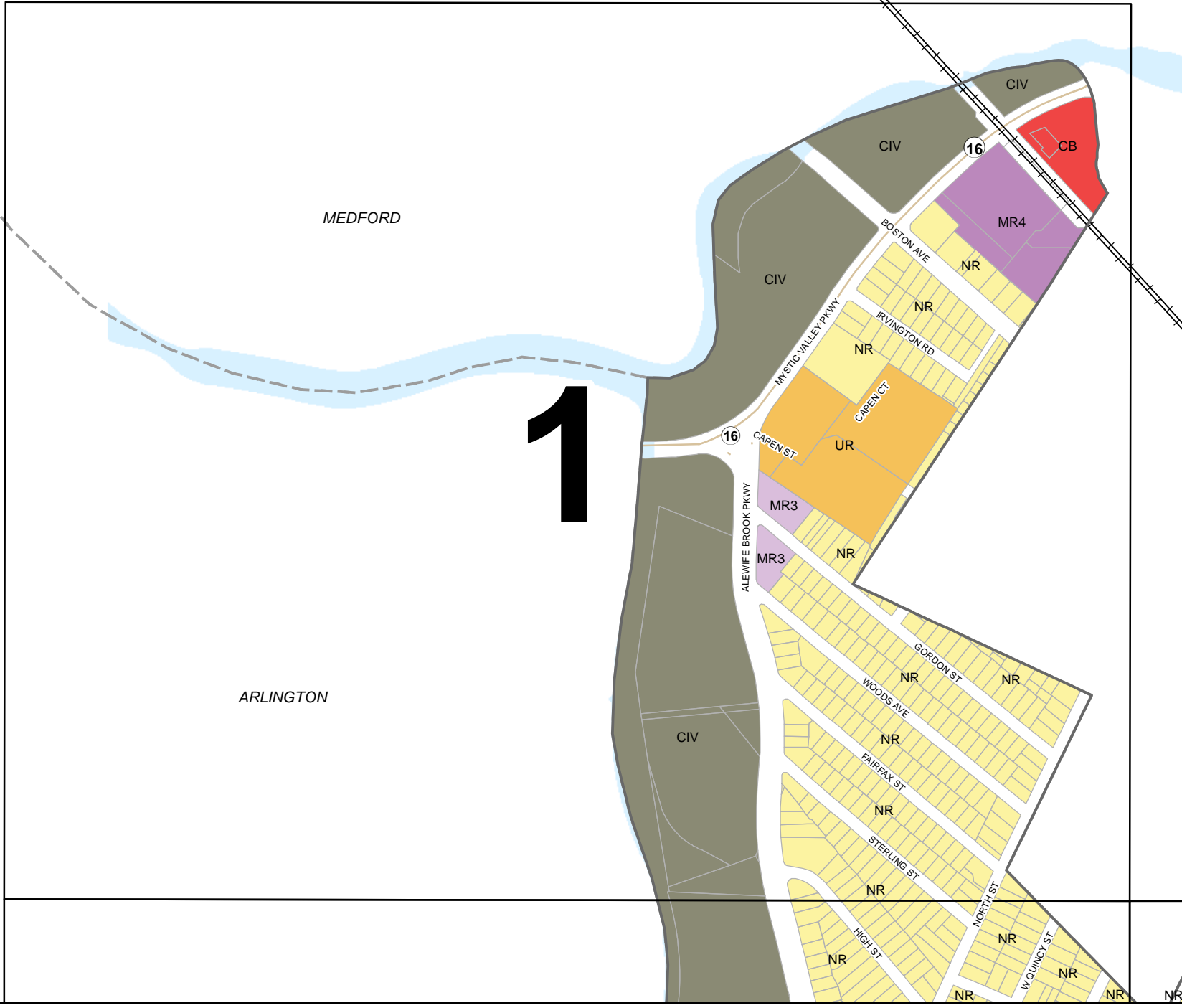
CITY OF SOMERVILLE, MA  
**OFFICIAL PROPOSED ZONING**  
 (UNADOPTED)

1					
2	3				
4	5	6	7	8	
	9	10	11	12	
	13	14	15	16	
		17	18	19	

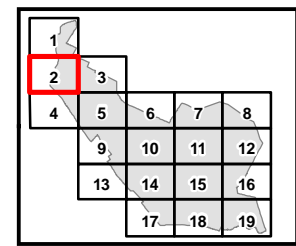
-  NR
-  UR
-  MR3
-  MR4
-  CIV
-  CB










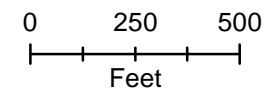
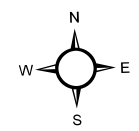
Date: August 16, 2019



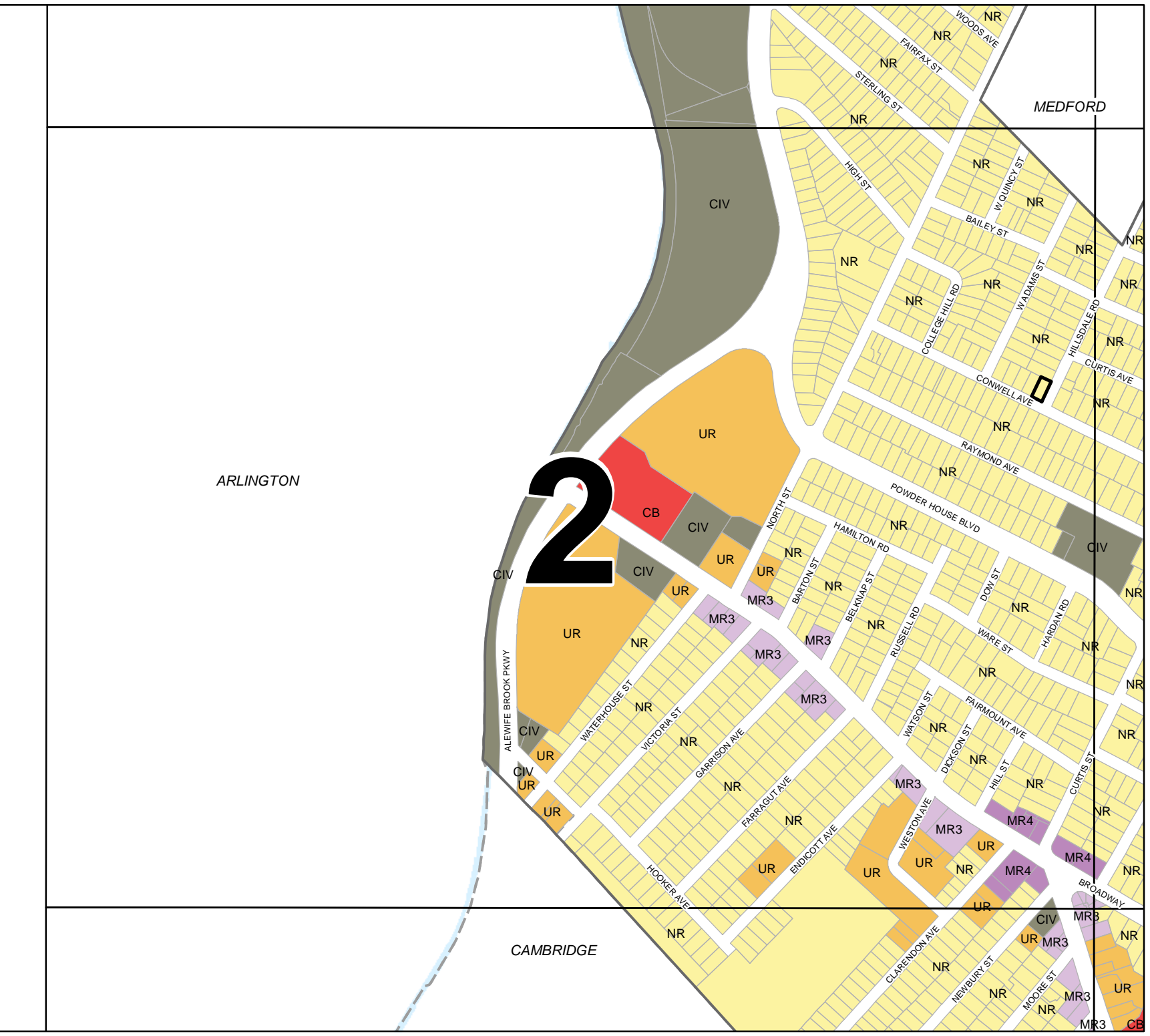
CITY OF SOMERVILLE, MA  
**OFFICIAL PROPOSED ZONING**  
 (UNADOPTED)



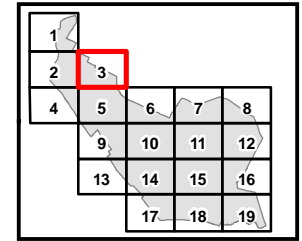
-  SB Overlay
-  NR
-  UR
-  MR3
-  MR4
-  CIV
-  CB












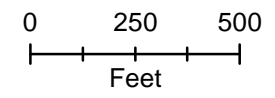
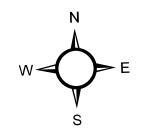
Date: August 16, 2019



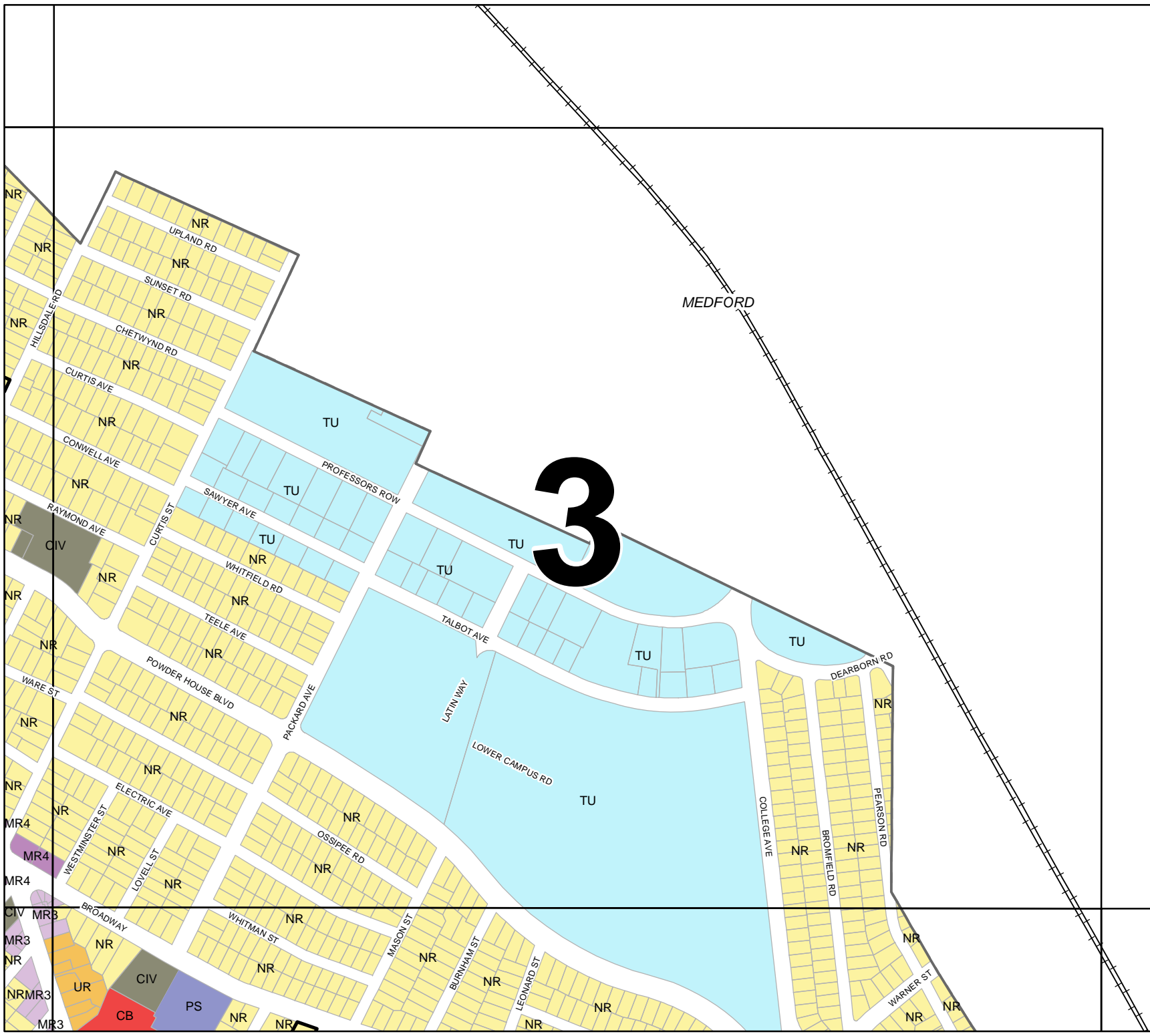
CITY OF  
SOMERVILLE, MA  
**OFFICIAL PROPOSED  
ZONING**  
(UNADOPTED)



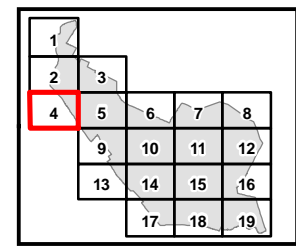
-  SB Overlay
-  NR
-  UR
-  MR3
-  MR4
-  CIV
-  CB
-  TU
-  PS










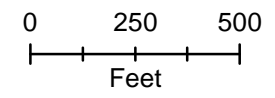
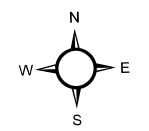
Date: August 16, 2019



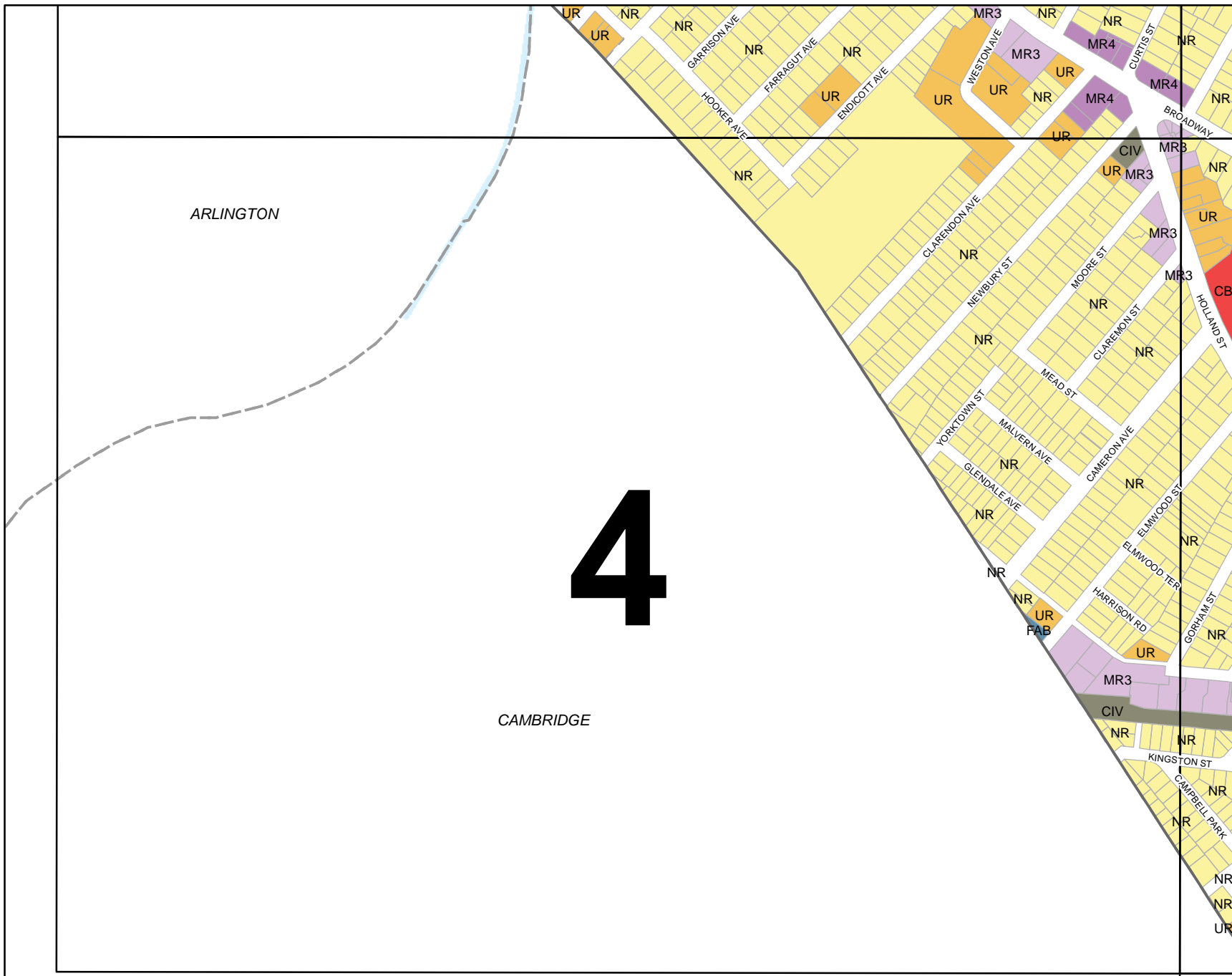
CITY OF SOMERVILLE, MA  
**OFFICIAL PROPOSED ZONING**  
 (UNADOPTED)



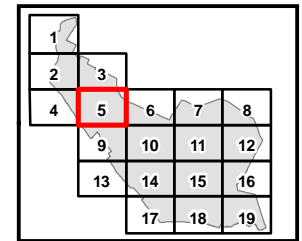
-  NR
-  UR
-  MR3
-  MR4
-  CIV
-  FAB
-  CB



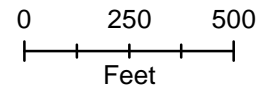
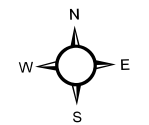
Date: August 16, 2019



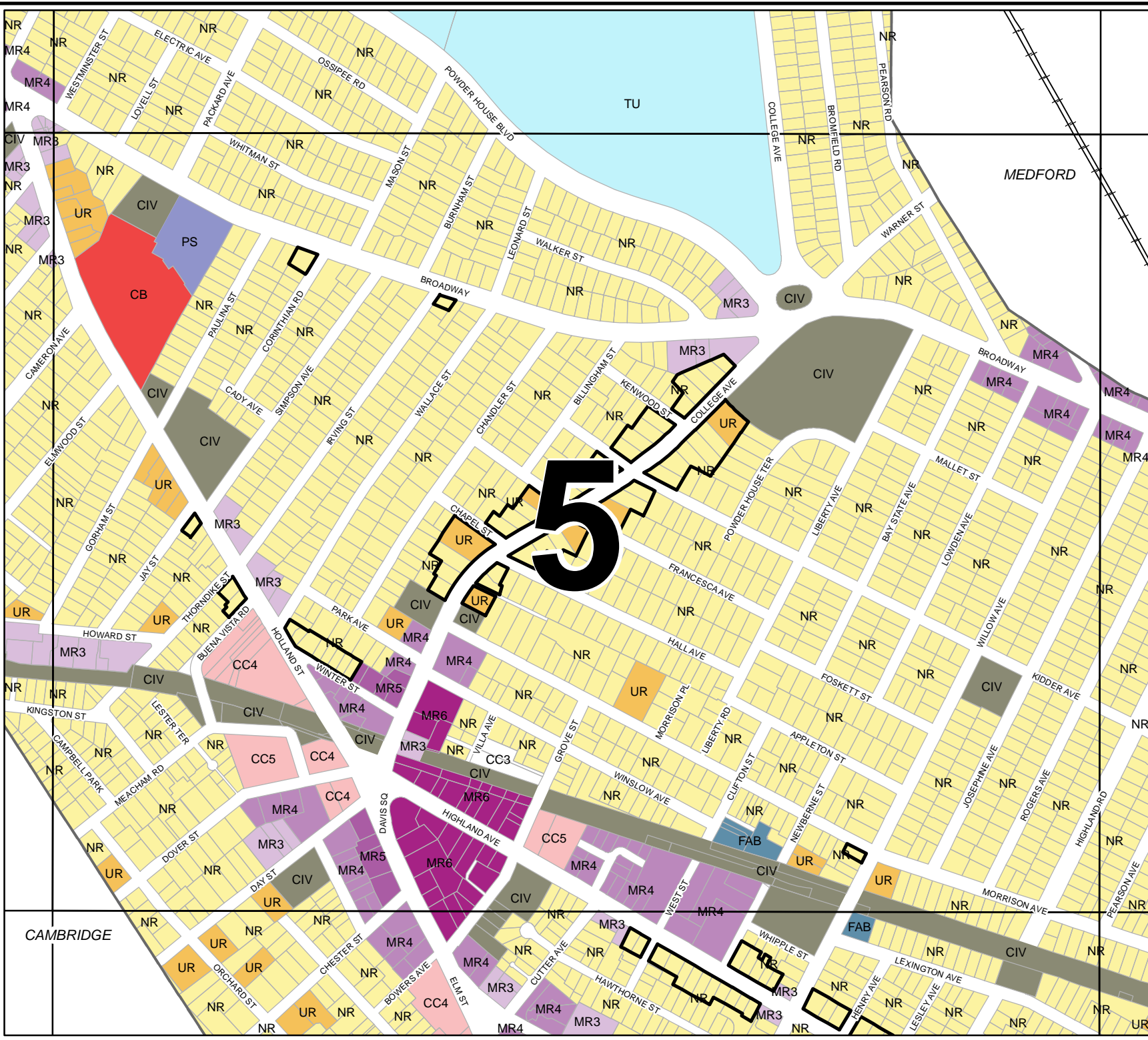
CITY OF  
SOMERVILLE, MA  
**OFFICIAL PROPOSED  
ZONING**  
(UNADOPTED)



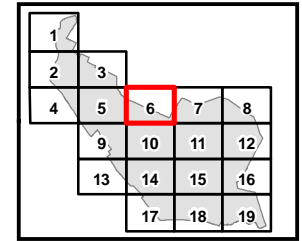
- |            |     |
|------------|-----|
| SB Overlay | CIV |
| NR         | FAB |
| UR         | CC4 |
| MR3        | CC5 |
| MR4        | CB  |
| MR5        | TU  |
| MR6        | PS  |











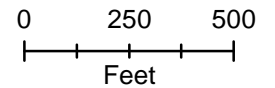
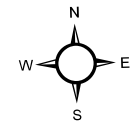
Date: August 16, 2019



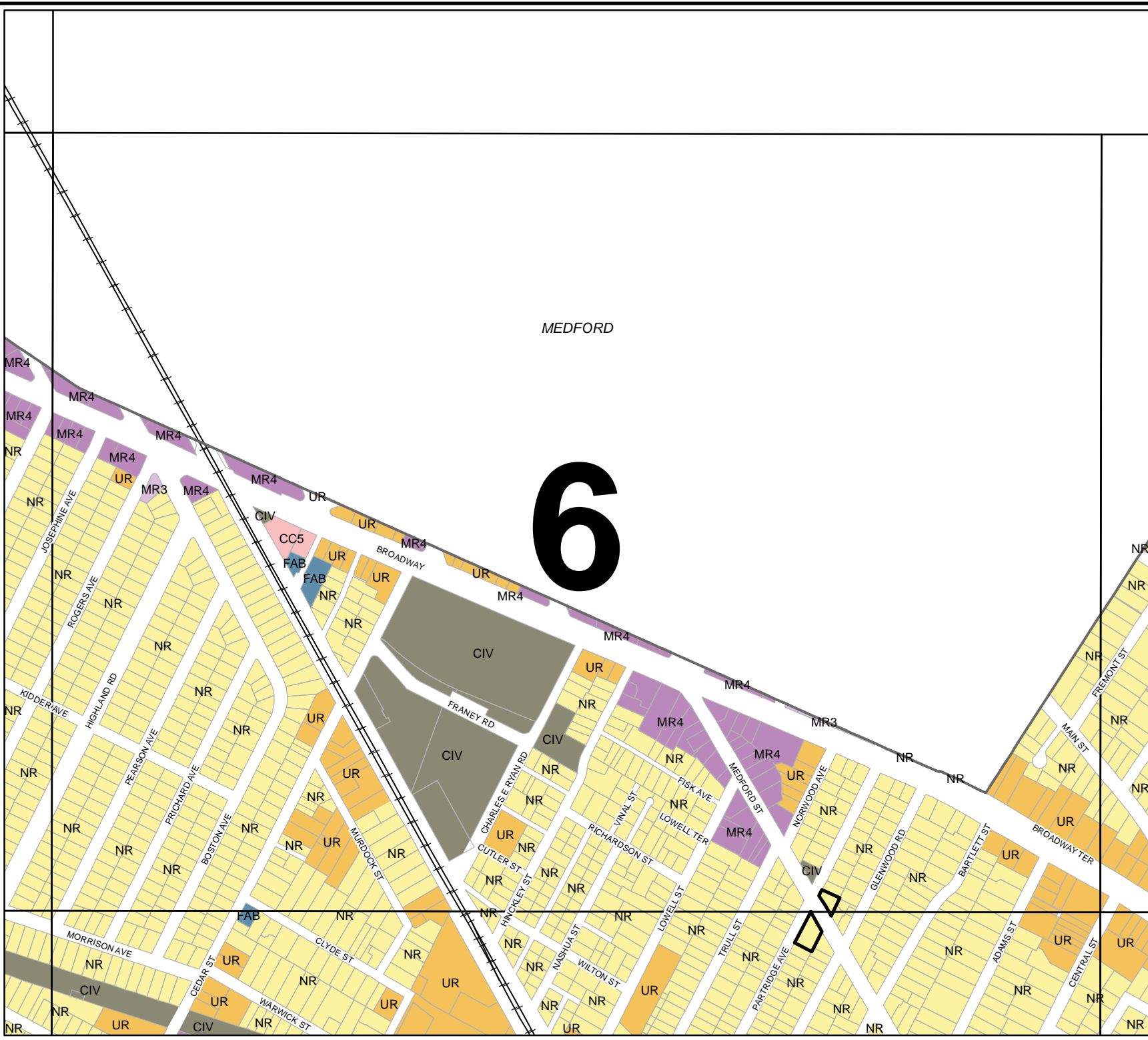
CITY OF  
SOMERVILLE, MA  
**OFFICIAL PROPOSED  
ZONING**  
(UNADOPTED)



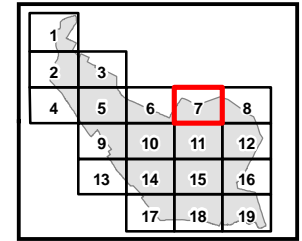
-  SB Overlay
-  NR
-  UR
-  MR3
-  MR4
-  CIV
-  FAB
-  CC5



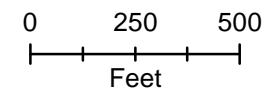
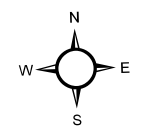
Date: August 16, 2019



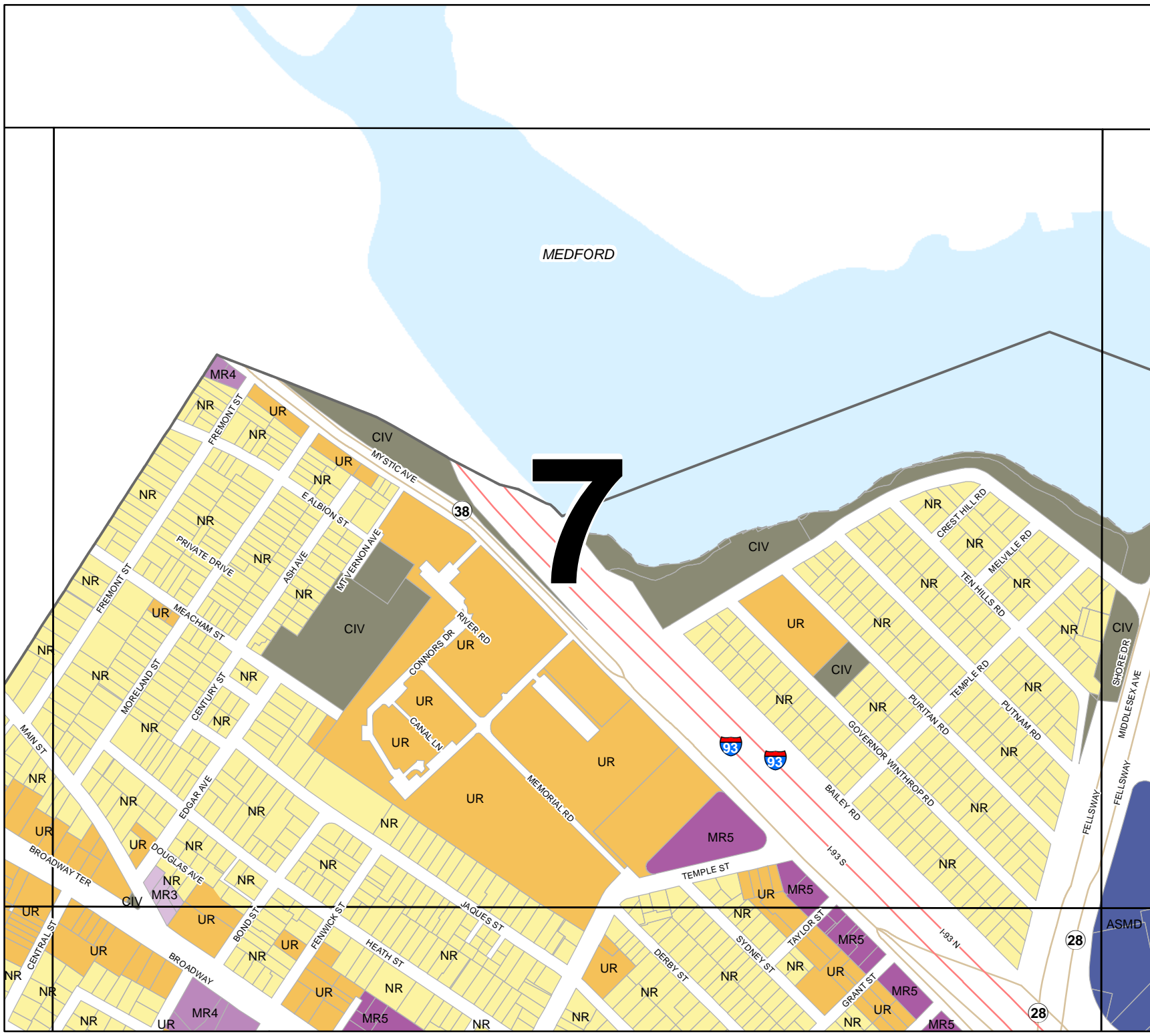
CITY OF  
SOMERVILLE, MA  
**OFFICIAL PROPOSED  
ZONING**  
(UNADOPTED)



- NR
- UR
- MR3
- MR4
- MR5
- CIV
- ASMD






Date: August 16, 2019

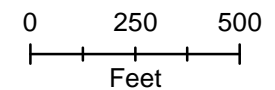
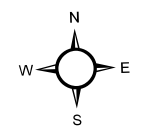




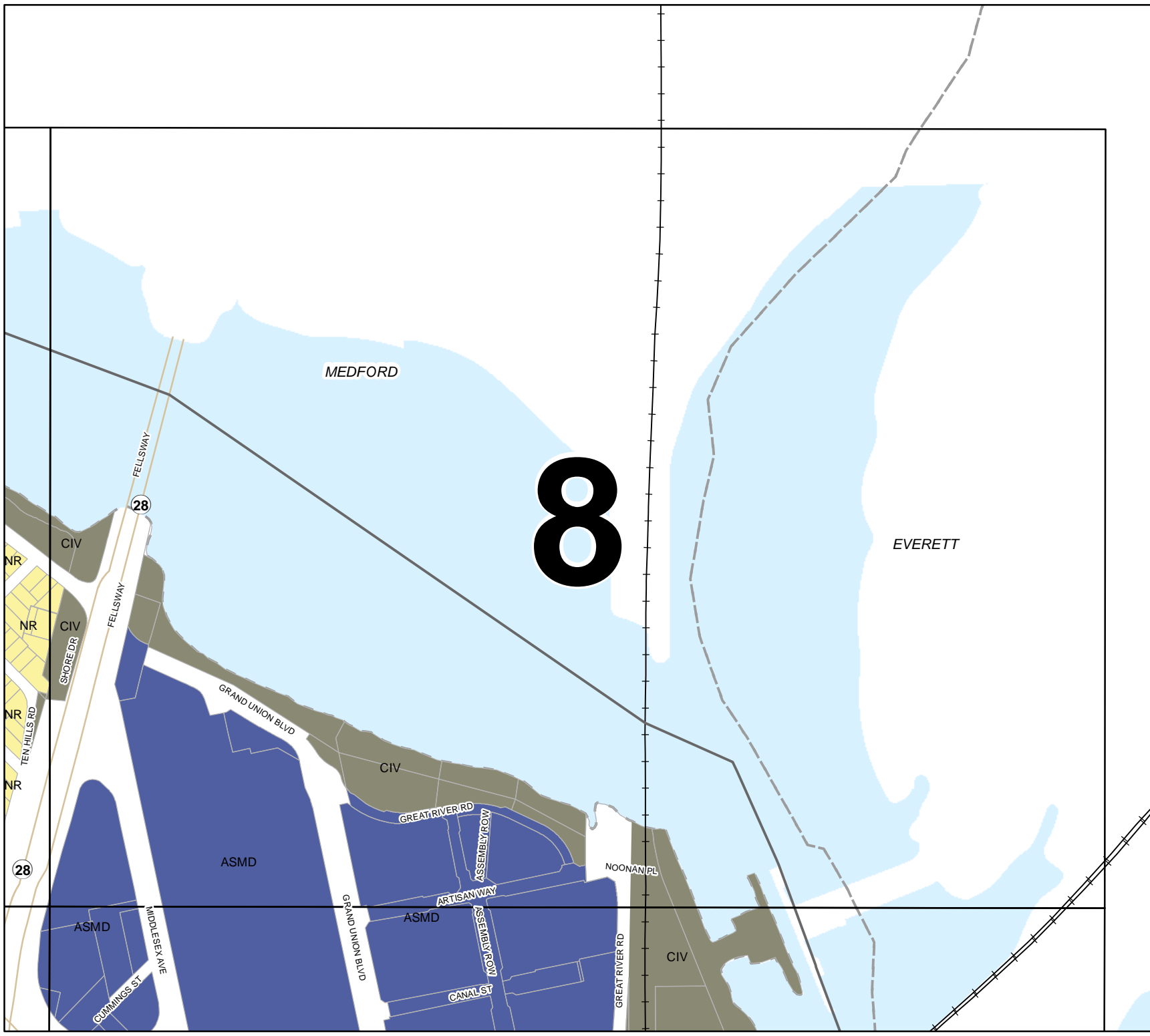
CITY OF  
SOMERVILLE, MA  
**OFFICIAL PROPOSED  
ZONING**  
(UNADOPTED)

1						
2	3					
4	5	6	7	8		
	9	10	11	12		
	13	14	15	16		
		17	18	19		

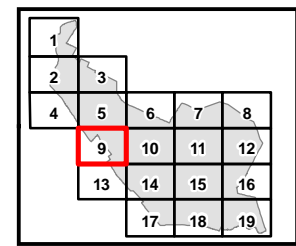
-  NR
-  CIV
-  ASMD














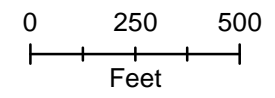
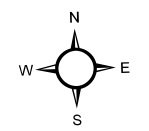
Date: August 16, 2019



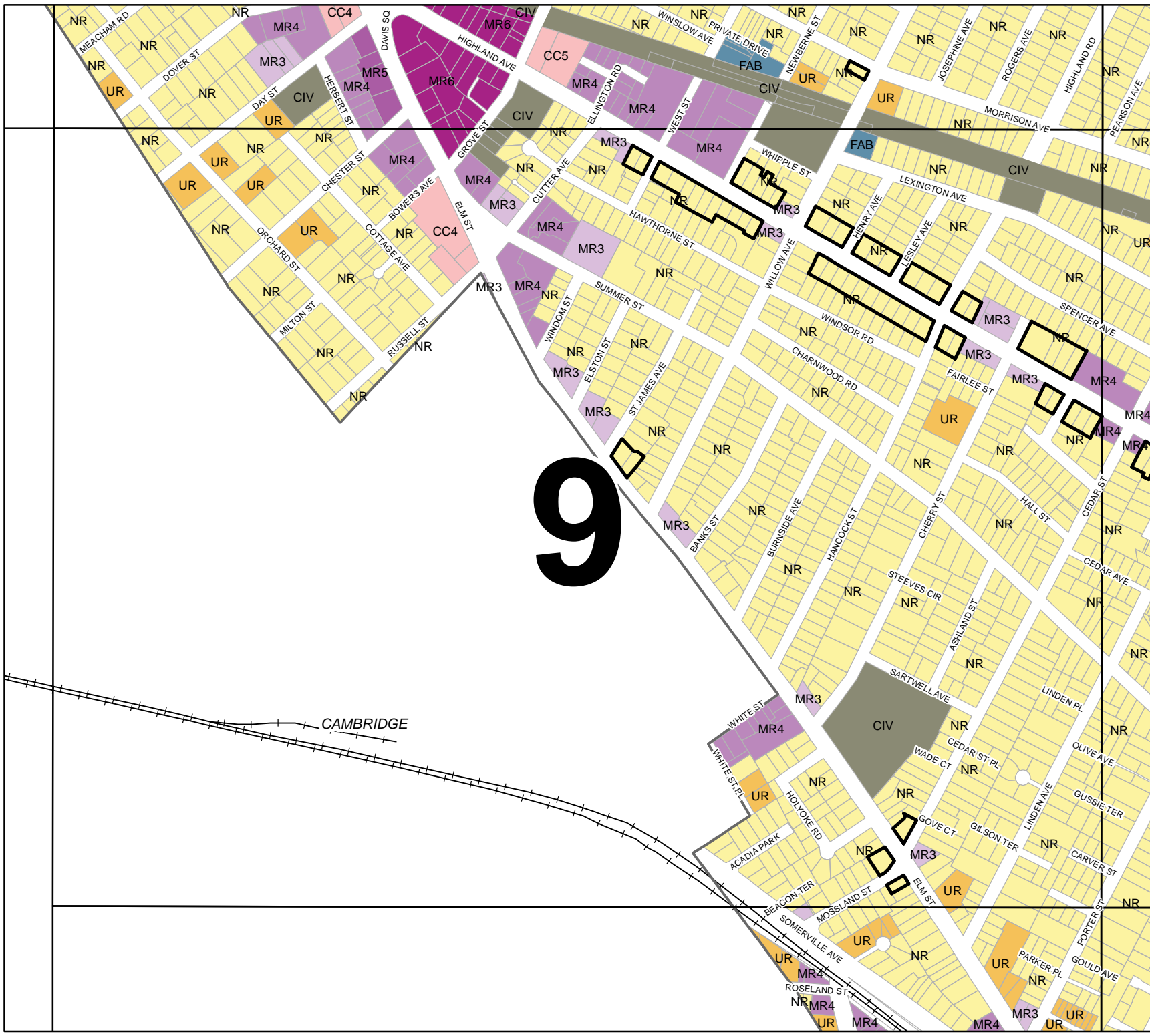
CITY OF SOMERVILLE, MA  
**OFFICIAL PROPOSED ZONING**  
 (UNADOPTED)



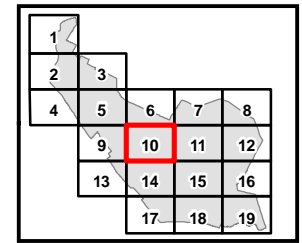
-  SB Overlay
-  NR
-  UR
-  MR3
-  MR4
-  MR5
-  MR6
-  CIV
-  FAB
-  CC4
-  CC5











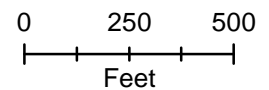
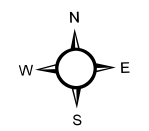
Date: August 16, 2019



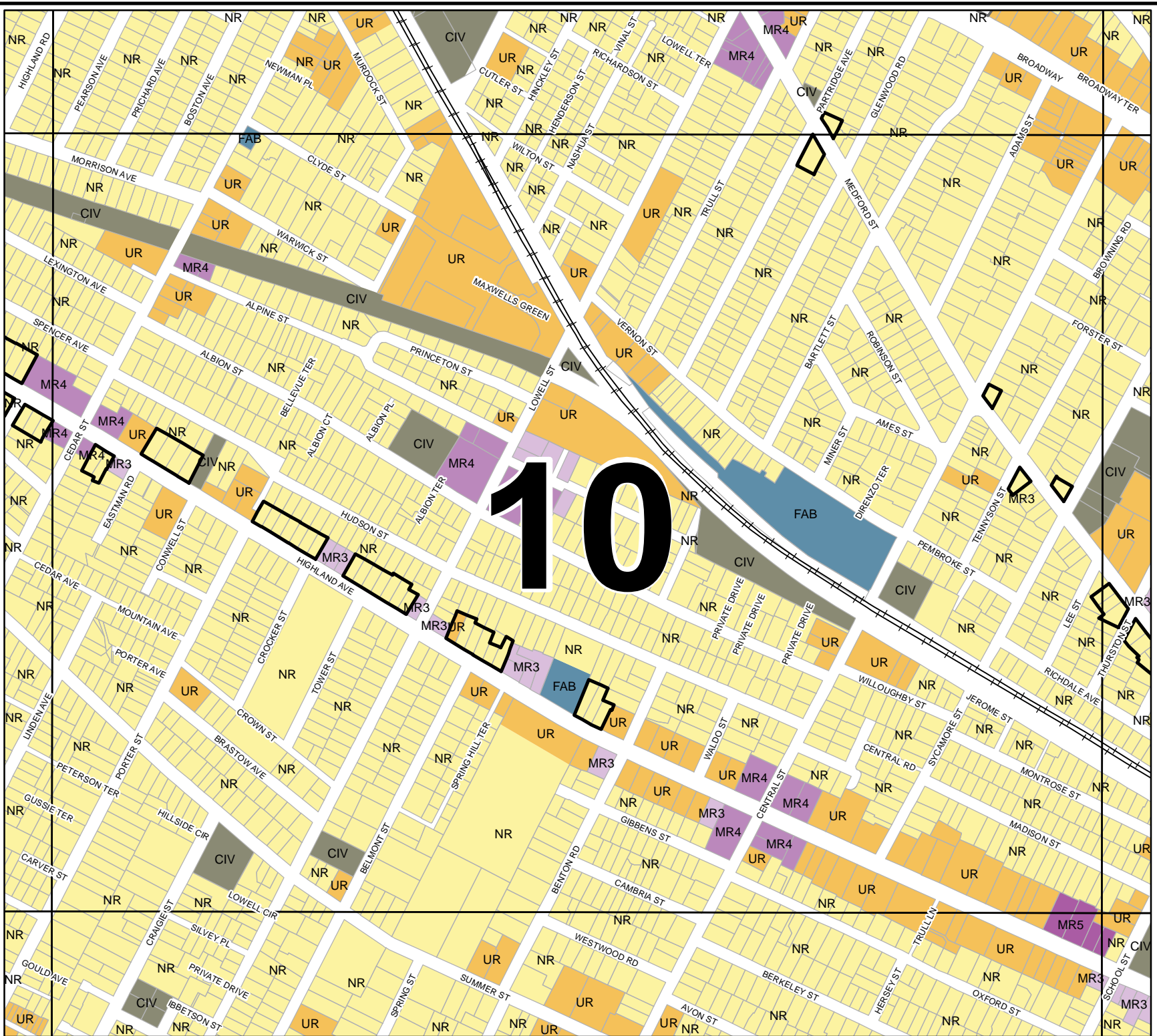
CITY OF  
SOMERVILLE, MA  
**OFFICIAL PROPOSED  
ZONING**  
(UNADOPTED)



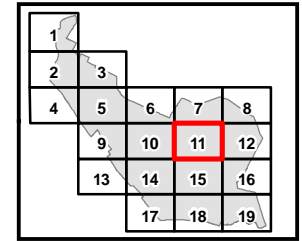
-  SB Overlay
-  NR
-  UR
-  MR3
-  MR4
-  MR5
-  CIV
-  FAB













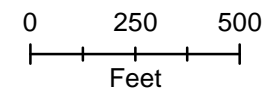
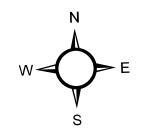
Date: August 16, 2019



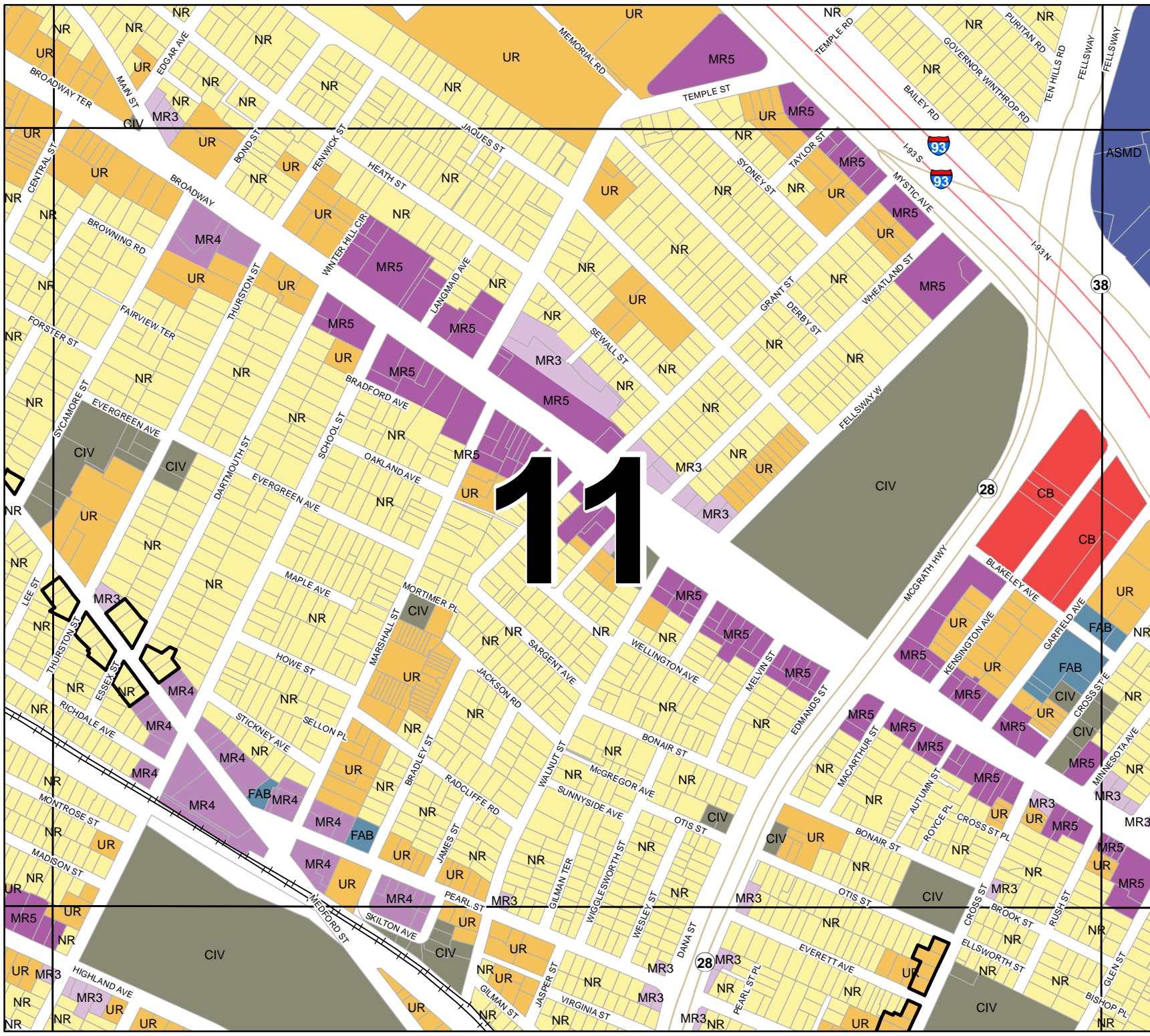
CITY OF  
SOMERVILLE, MA  
**OFFICIAL PROPOSED  
ZONING**  
(UNADOPTED)



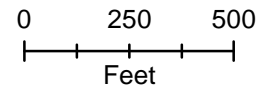
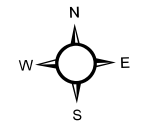
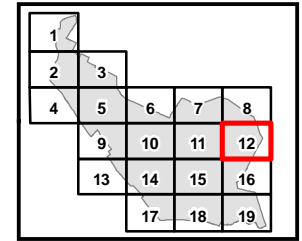
-  SB Overlay
-  NR
-  UR
-  MR3
-  MR4
-  MR5
-  CIV
-  FAB
-  CB
-  ASMD



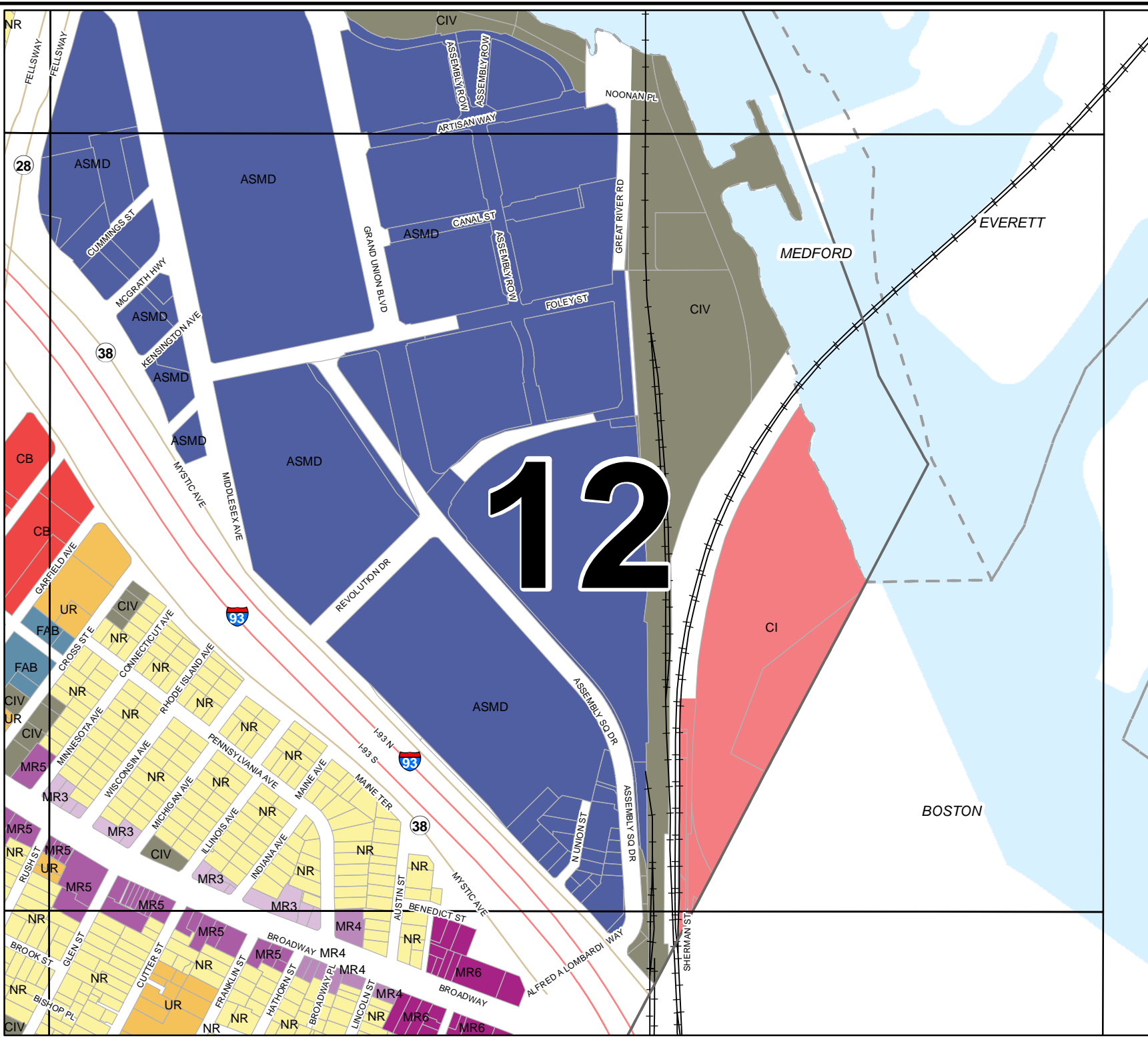
Date: August 16, 2019



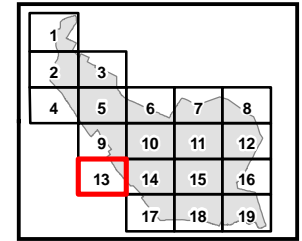
CITY OF  
SOMERVILLE, MA  
**OFFICIAL PROPOSED  
ZONING**  
(UNADOPTED)










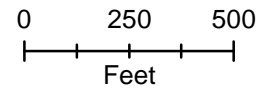
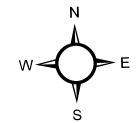
Date: August 16, 2019



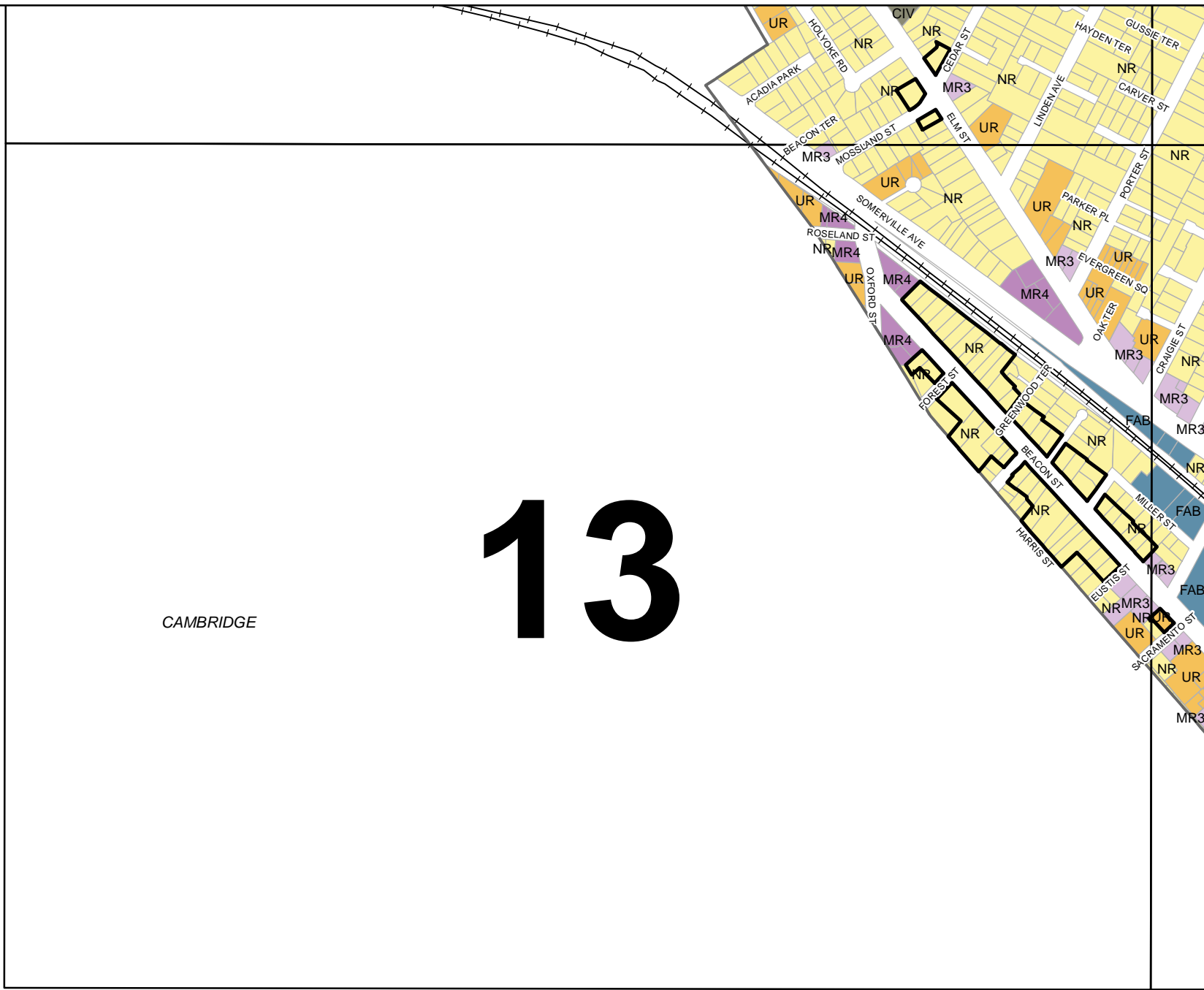
CITY OF  
SOMERVILLE, MA  
**OFFICIAL PROPOSED  
ZONING**  
(UNADOPTED)



-  SB Overlay
-  NR
-  UR
-  MR3
-  MR4
-  CIV
-  FAB



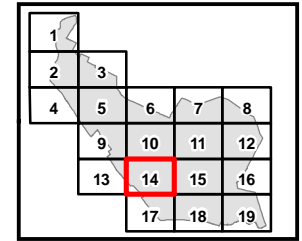
Date: August 16, 2019












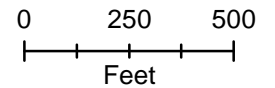
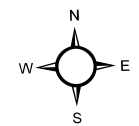
CAMBRIDGE

13

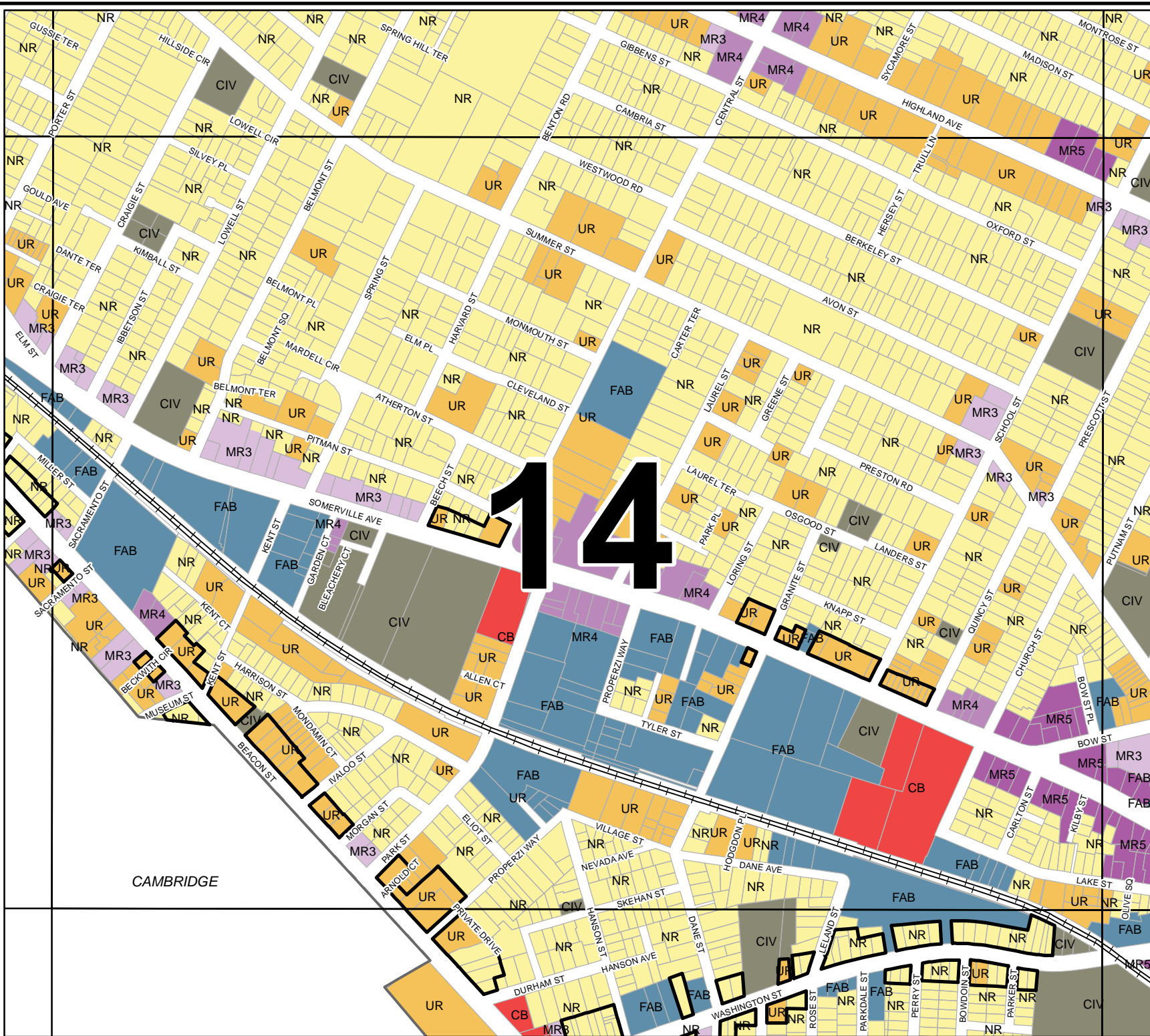
CITY OF  
SOMERVILLE, MA  
OFFICIAL PROPOSED  
ZONING  
(UNADOPTED)



-  SB Overlay
-  NR
-  UR
-  MR3
-  MR4
-  MR5
-  CIV
-  FAB
-  CB

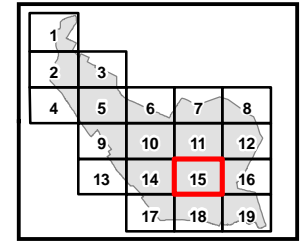


Date: August 16, 2019

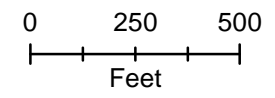
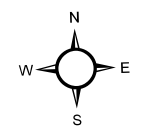


CAMBRIDGE

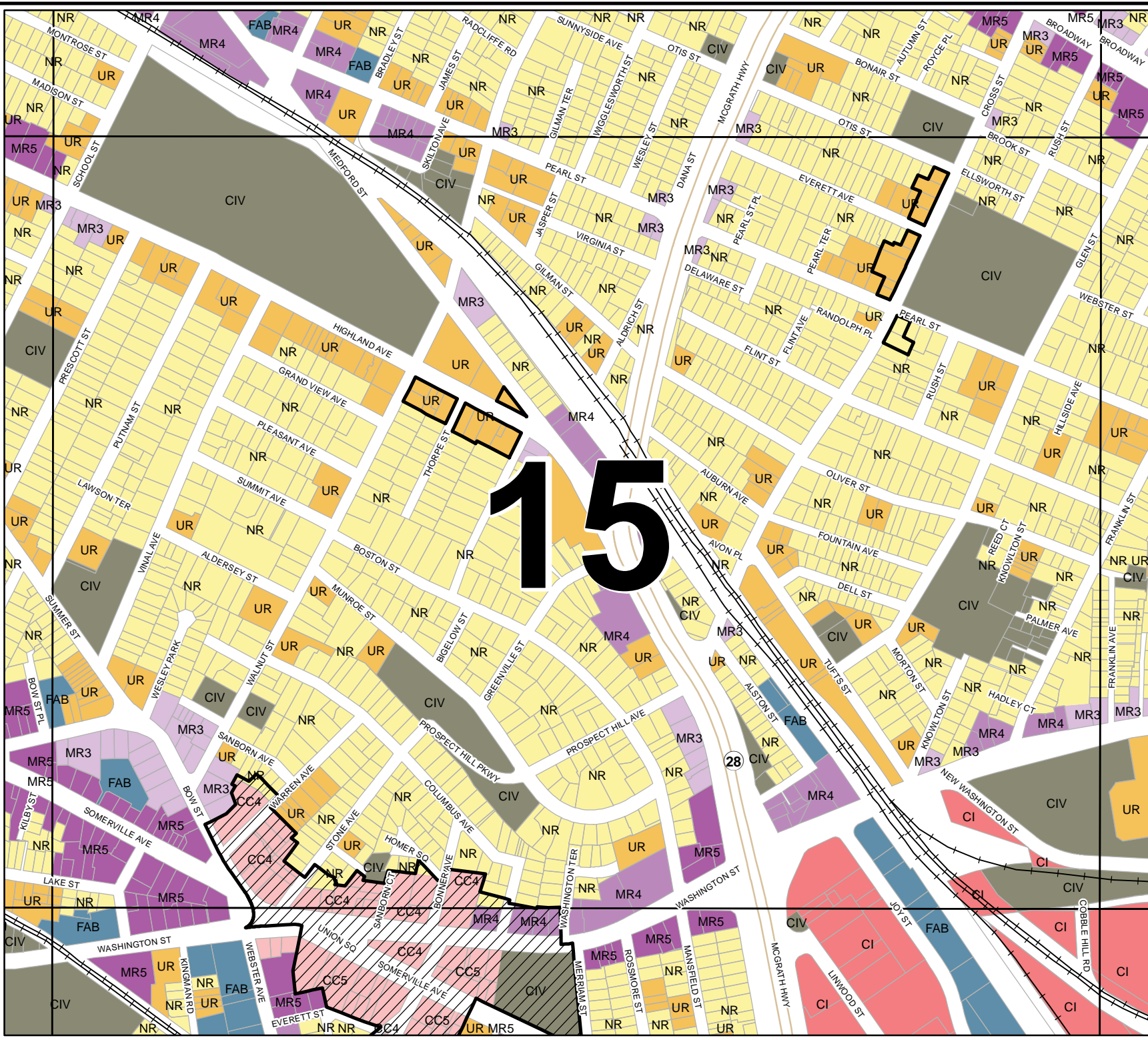
CITY OF  
SOMERVILLE, MA  
OFFICIAL PROPOSED  
ZONING  
(UNADOPTED)



- |  |             |  |     |
|--|-------------|--|-----|
|  | SB Overlay  |  | MR5 |
|  | MPD Overlay |  | CIV |
|  | NR          |  | FAB |
|  | UR          |  | CC4 |
|  | MR3         |  | CC5 |
|  | MR4         |  | CI  |



Date: August 16, 2019

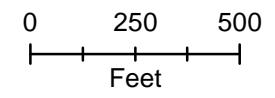
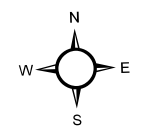




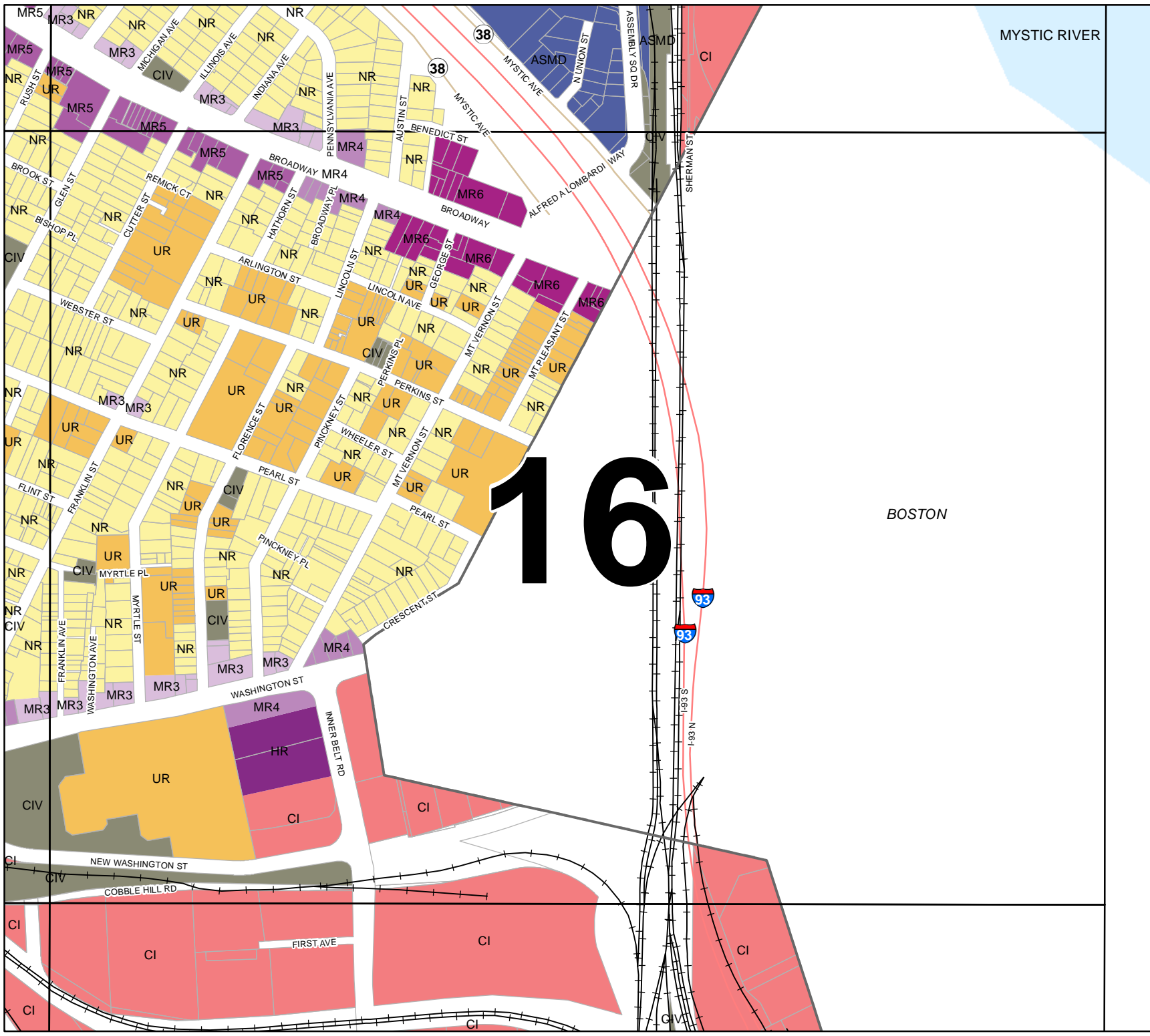
CITY OF  
SOMERVILLE, MA  
**OFFICIAL PROPOSED  
ZONING**  
(UNADOPTED)

1				
2	3			
4	5	6	7	8
	9	10	11	12
	13	14	15	16
		17	18	19

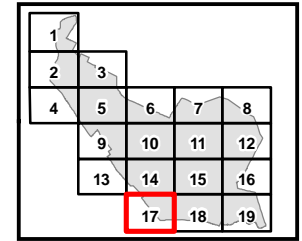
- NR
- UR
- MR3
- MR4
- MR5
- MR6
- HR
- CIV
- CI
- ASMD













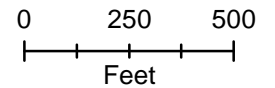
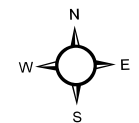
Date: August 16, 2019



CITY OF  
SOMERVILLE, MA  
**OFFICIAL PROPOSED  
ZONING**  
(UNADOPTED)



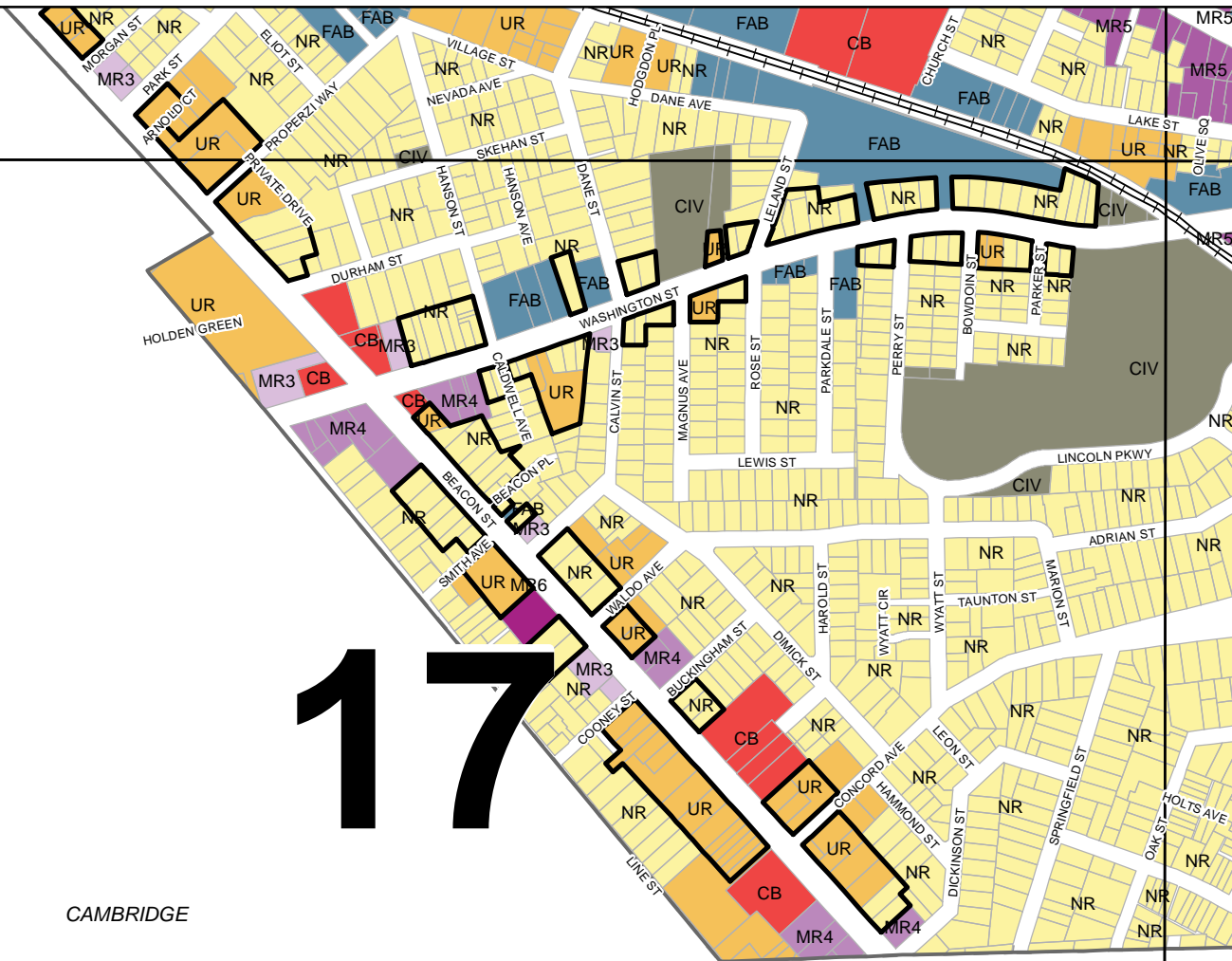
- |   |            |   |     |
|---|------------|---|-----|
|  | SB Overlay |  | MR5 |
|  | NR         |  | MR6 |
|  | UR         |  | CIV |
|  | MR3        |  | FAB |
|  | MR4        |  | CB  |



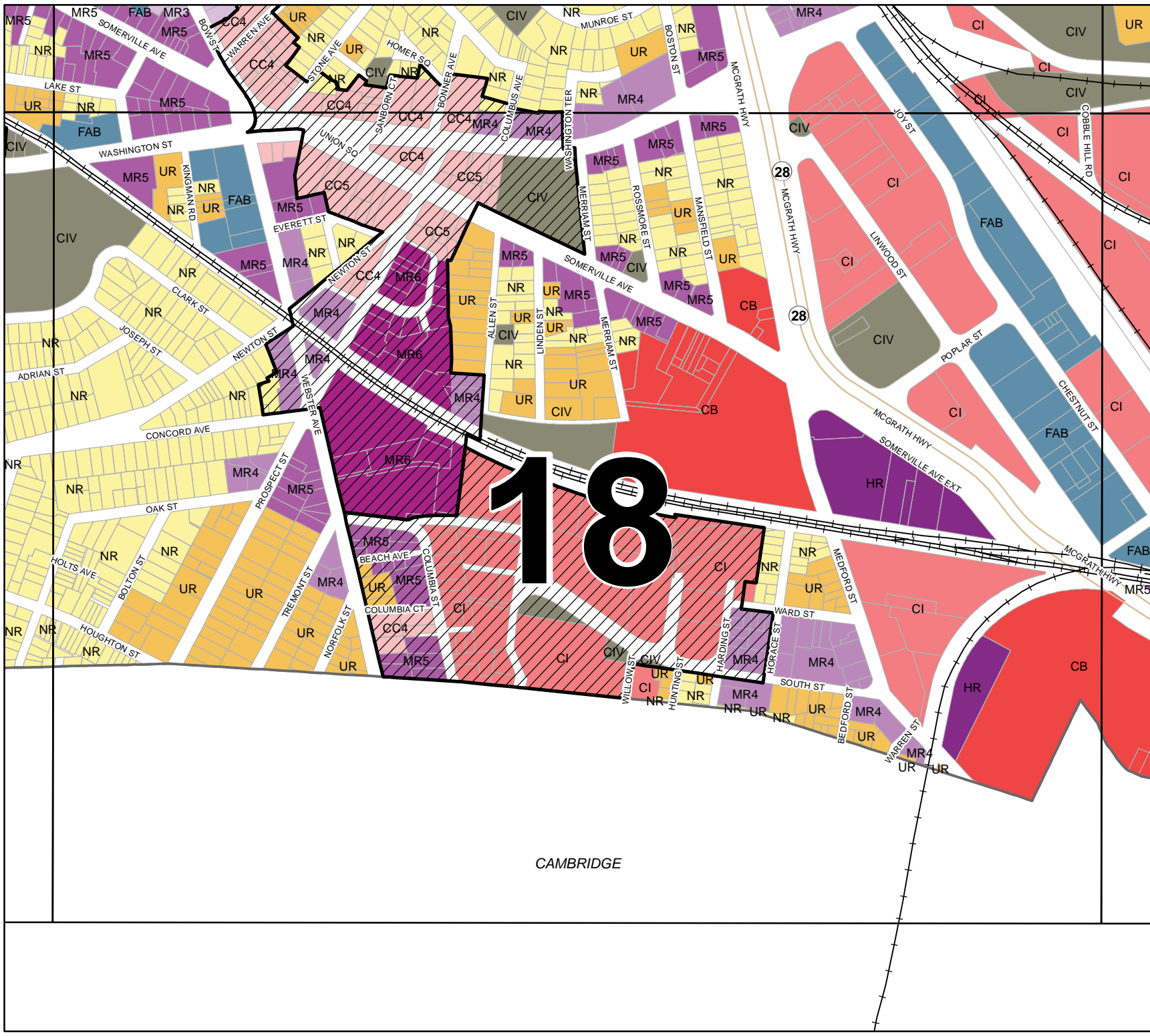
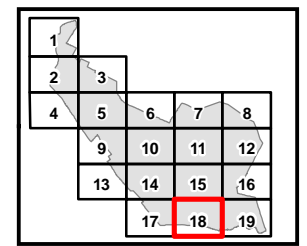
Date: August 16, 2019

CAMBRIDGE

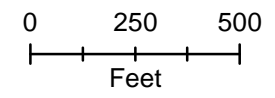
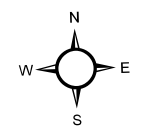
17



CITY OF  
SOMERVILLE, MA  
**OFFICIAL PROPOSED  
ZONING**  
(UNADOPTED)

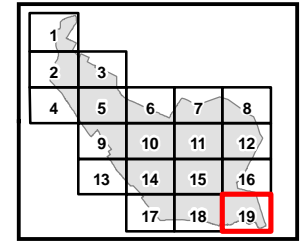


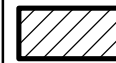







- |  |             |  |     |
|--|-------------|--|-----|
|  | SB Overlay  |  | MR6 |
|  | MPD Overlay |  | HR  |
|  | NR          |  | CIV |
|  | UR          |  | FAB |
|  | MR3         |  | CC4 |
|  | MR4         |  | CC5 |
|  | MR5         |  | CI  |
|  |             |  | CB  |

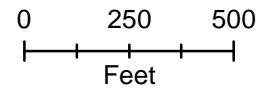
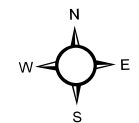


Date: August 16, 2019

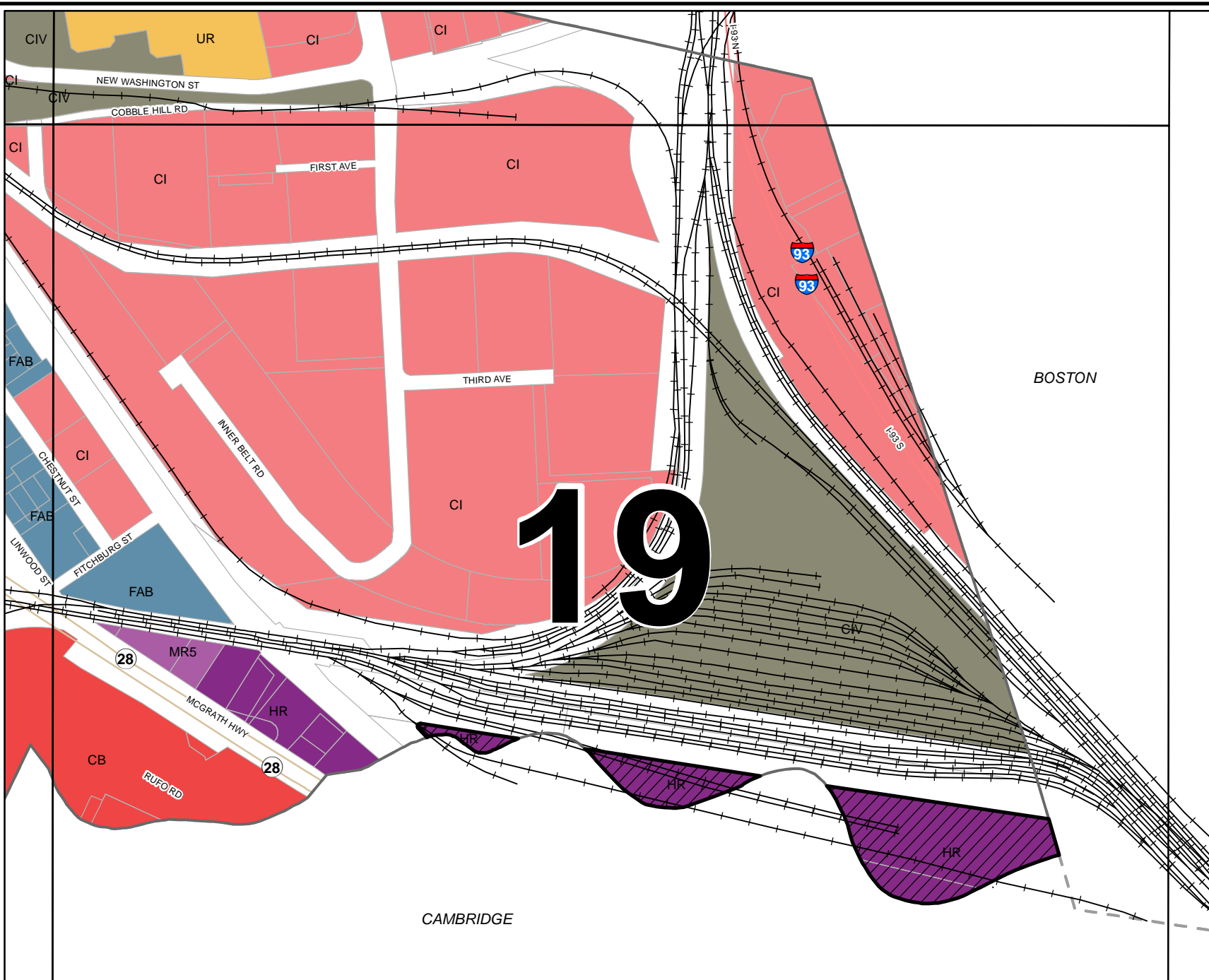
CITY OF SOMERVILLE, MA  
**OFFICIAL PROPOSED ZONING**  
 (UNADOPTED)

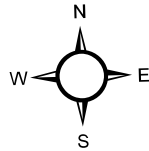
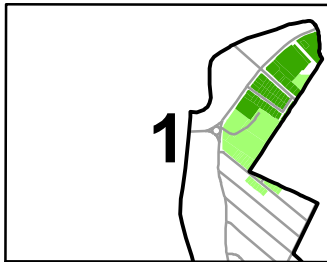


-  MPD Overlay
-  UR
-  MR5
-  HR
-  CIV
-  FAB
-  CI
-  CB



Date: August 16, 2019



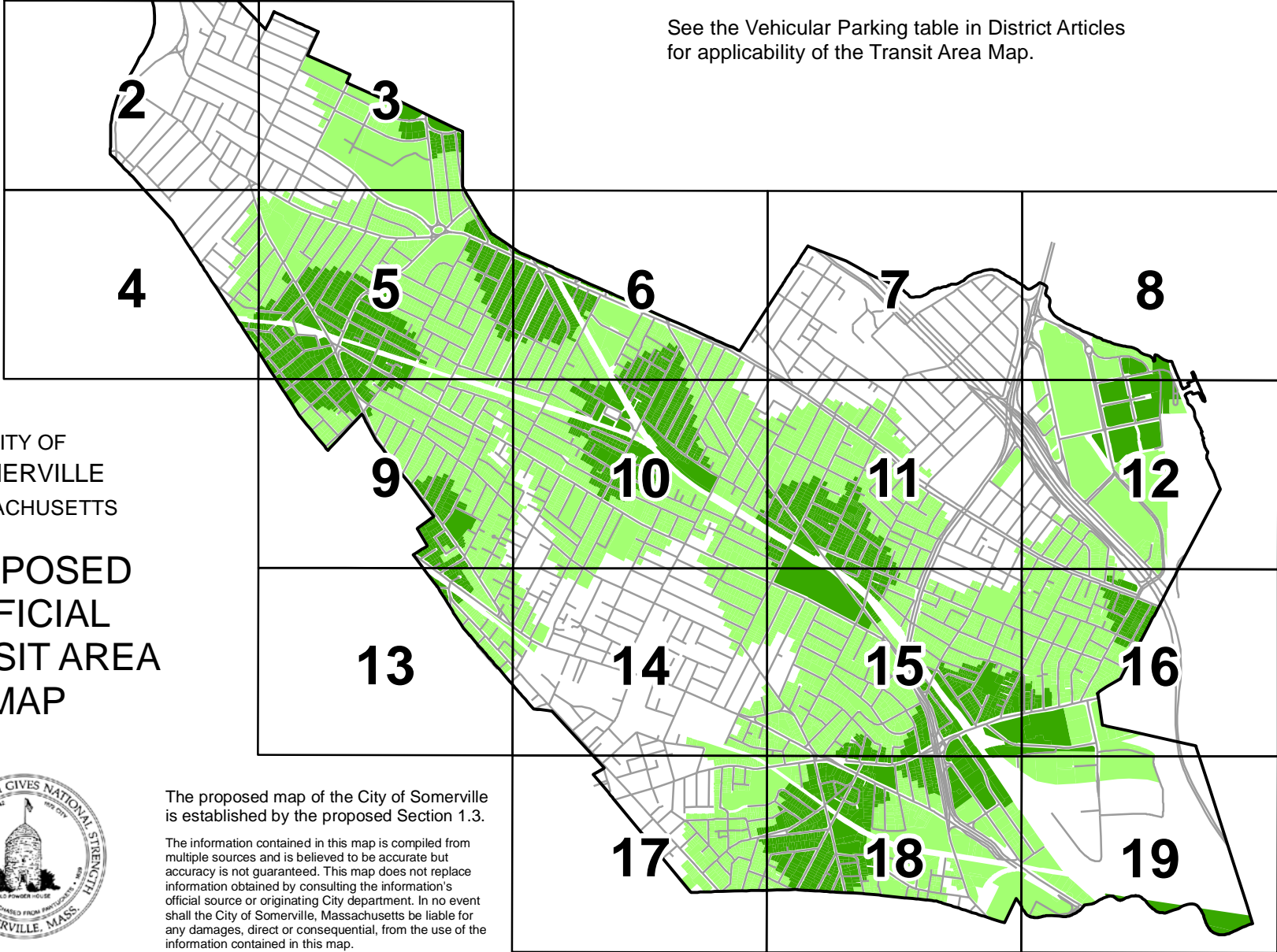


Map not to scale.

### Station Area Walkshed

- Quarter Mile
- Half Mile

See the Vehicular Parking table in District Articles for applicability of the Transit Area Map.



CITY OF  
SOMERVILLE  
MASSACHUSETTS

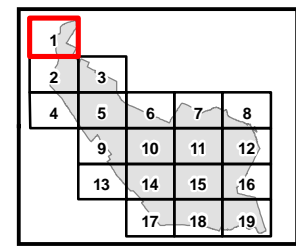
## PROPOSED OFFICIAL TRANSIT AREA MAP



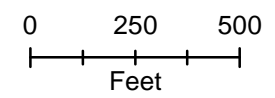
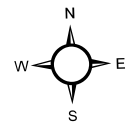
The proposed map of the City of Somerville is established by the proposed Section 1.3.

The information contained in this map is compiled from multiple sources and is believed to be accurate but accuracy is not guaranteed. This map does not replace information obtained by consulting the information's official source or originating City department. In no event shall the City of Somerville, Massachusetts be liable for any damages, direct or consequential, from the use of the information contained in this map.

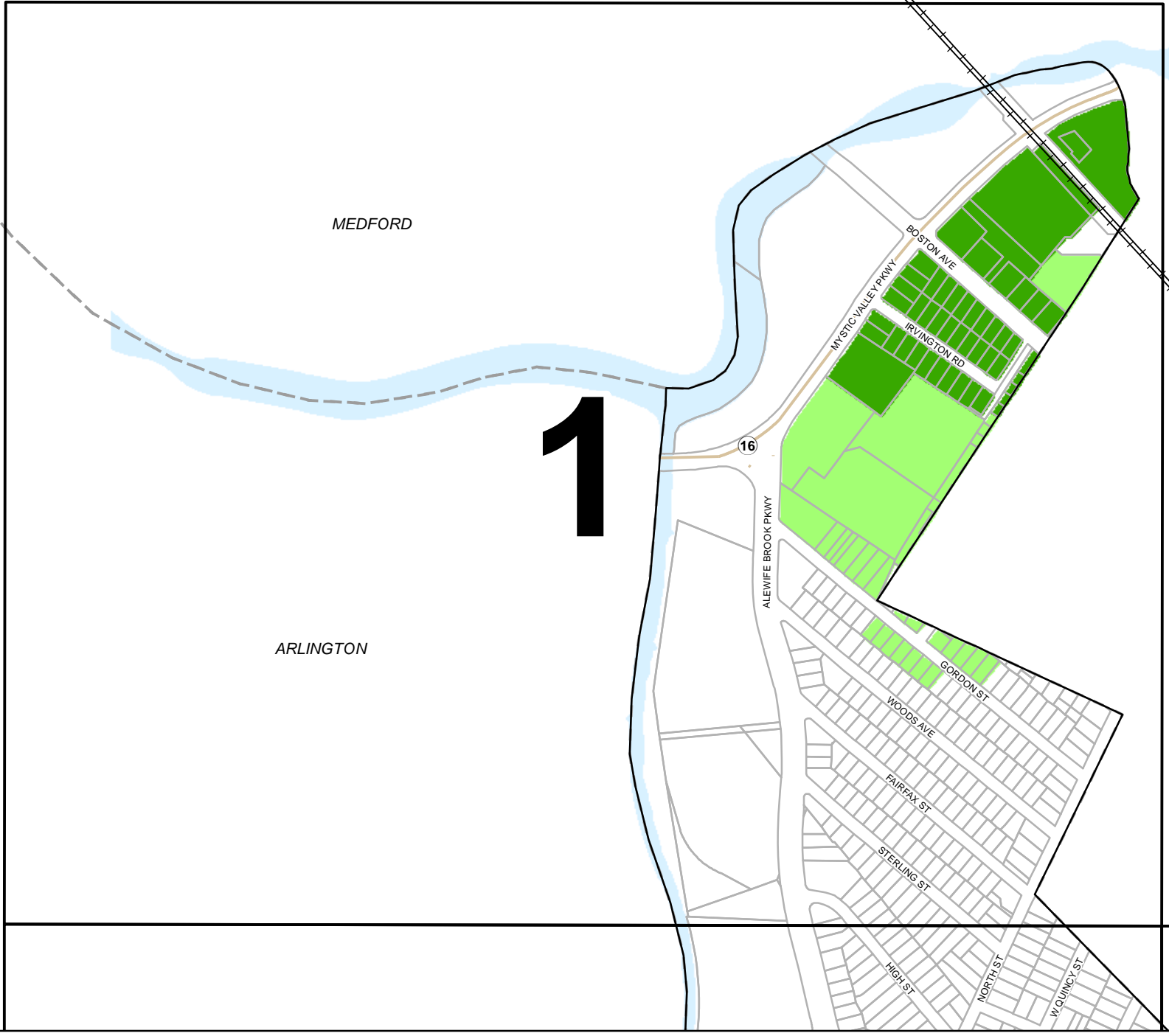
CITY OF SOMERVILLE, MA  
TRANSIT AREA  
MAP



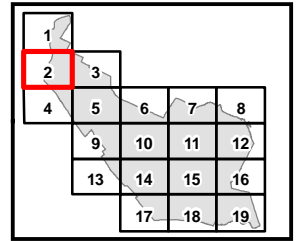
**WALKSHED**  
■ Quarter Mile  
■ Half Mile



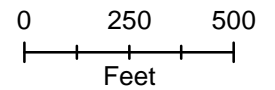
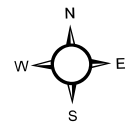
Date: August 16, 2019



CITY OF SOMERVILLE, MA  
TRANSIT AREA  
MAP



**WALKSHED**  
Half Mile



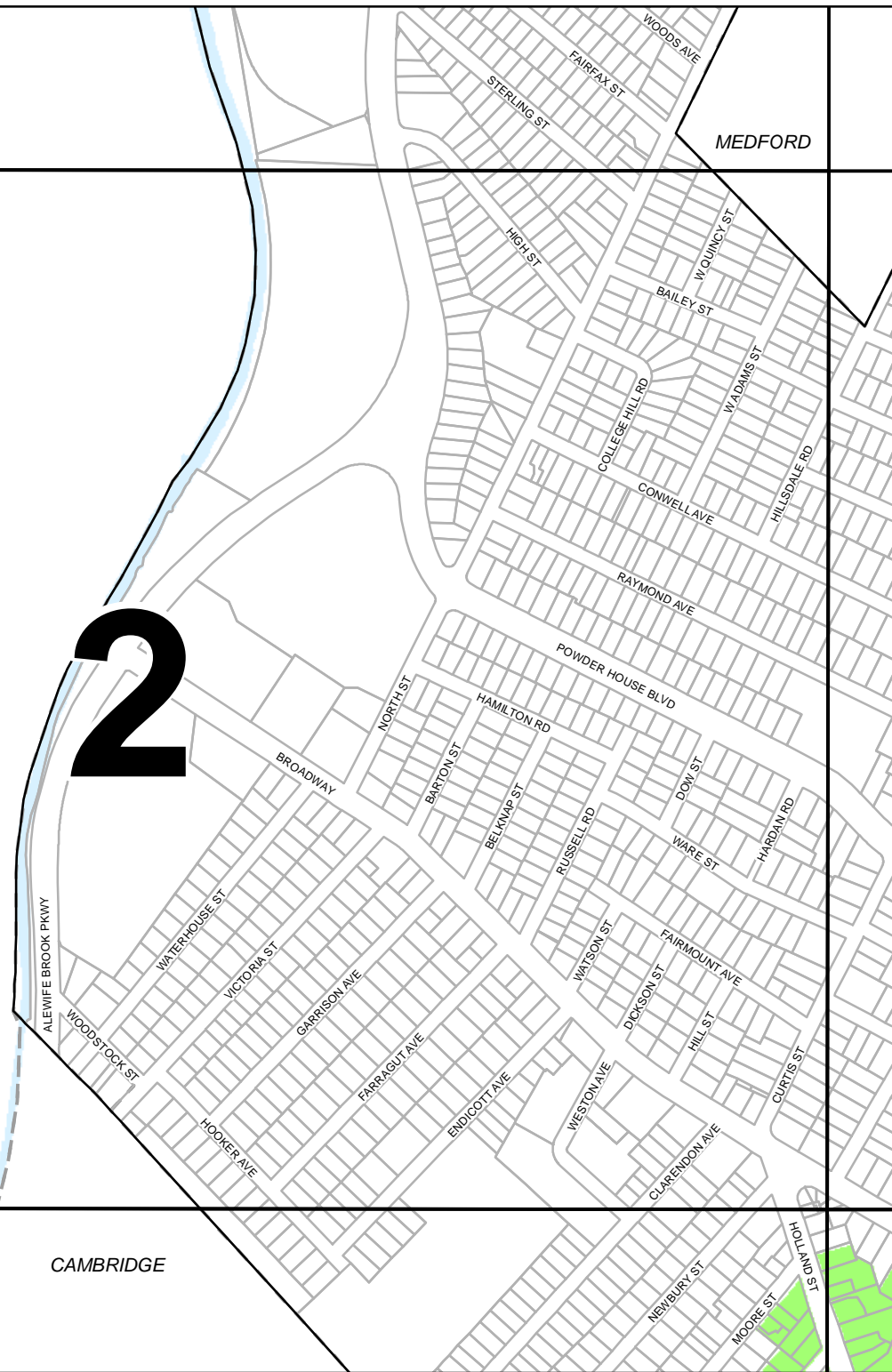
Date: August 16, 2019

ARLINGTON

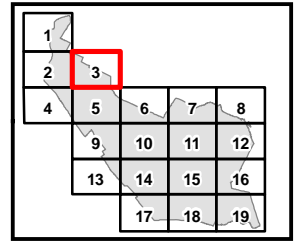
CAMBRIDGE

MEDFORD

2

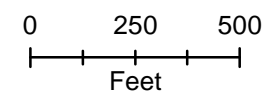
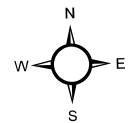


CITY OF SOMERVILLE, MA  
**TRANSIT AREA MAP**



**WALKSHED**

- Quarter Mile
- Half Mile

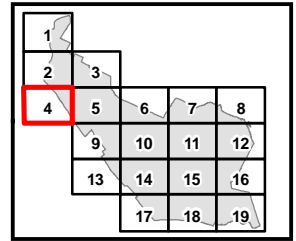


Date: August 16, 2019





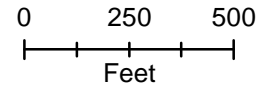
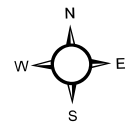


CITY OF  
SOMERVILLE, MA  
**TRANSIT AREA  
MAP**



**WALKSHED**

-  Quarter Mile
-  Half Mile



Date: August 16, 2019

ARLINGTON

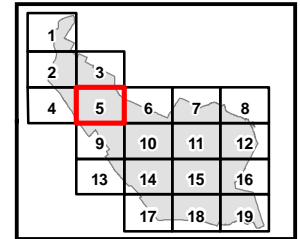
**4**

CAMBRIDGE

VICTORIA ST  
HOOKER AVE  
GARRISON AVE  
FARRAGUT AVE  
ENDICOTT AVE  
WESTON AVE  
CLARENDON AVE  
BROADWAY  
CURTIS ST  
HOLLAND ST

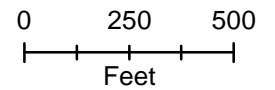
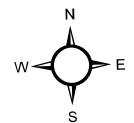
NEWBURY ST  
MOORE ST  
CLAREMONT ST  
MEAD ST  
YORKTOWN ST  
MALVERN AVE  
GLENDALE AVE  
CAMFRON AVE  
ELMWOOD ST  
TANNERY-BROOK ROW  
HARRISON RD  
GORHAM ST

CITY OF SOMERVILLE, MA  
TRANSIT AREA  
MAP



**WALKSHED**

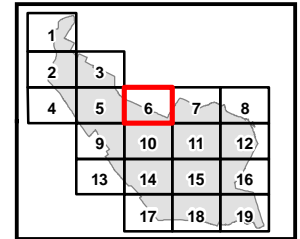
- Quarter Mile
- Half Mile



Date: August 16, 2019



TRANSIT AREA MAP

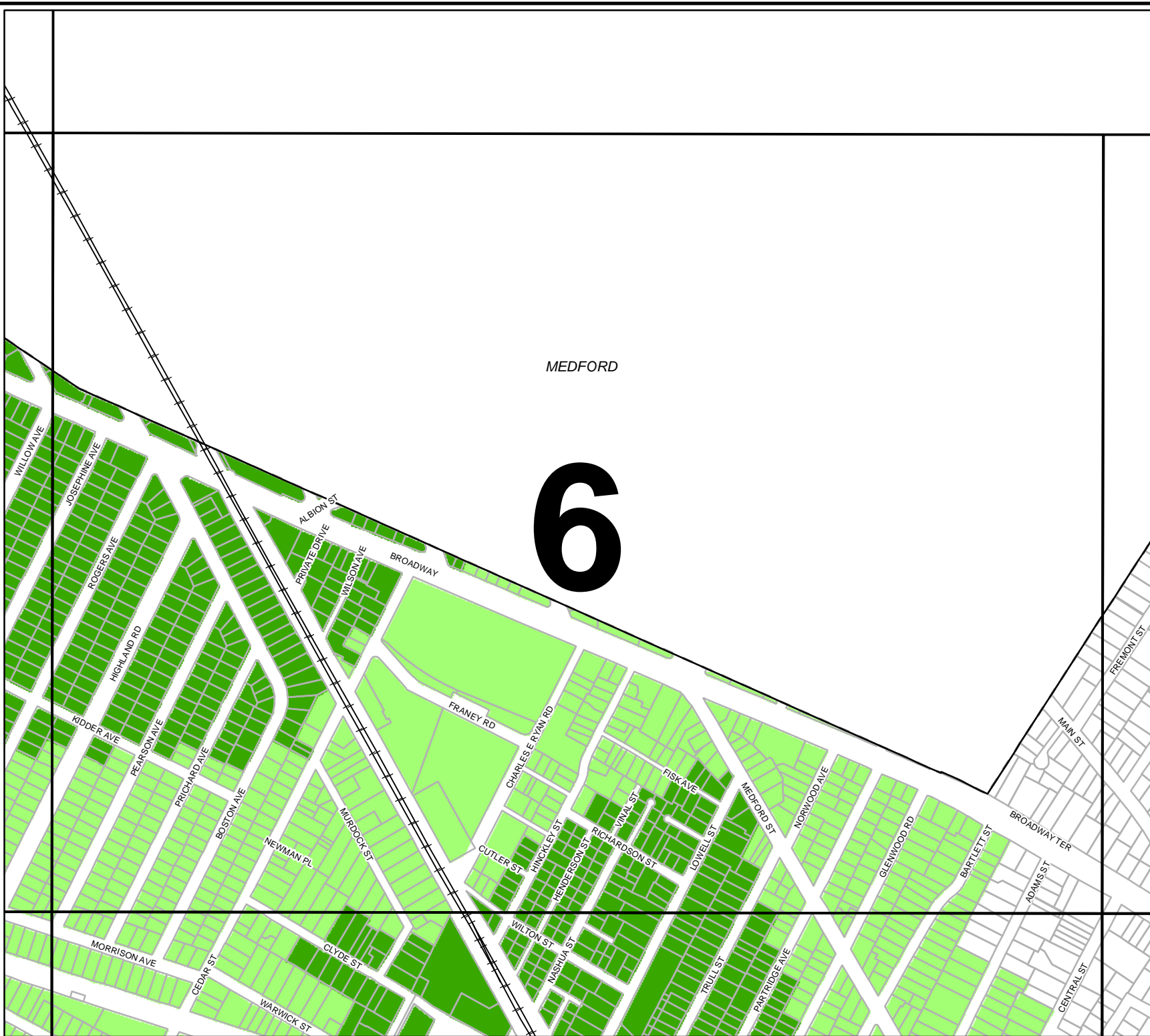
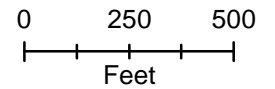
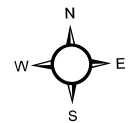


MEDFORD

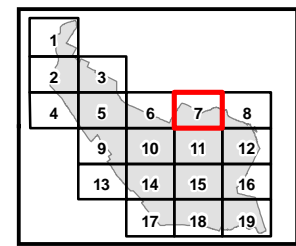
6

WALKSHED

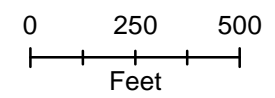
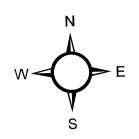
- Quarter Mile
- Half Mile



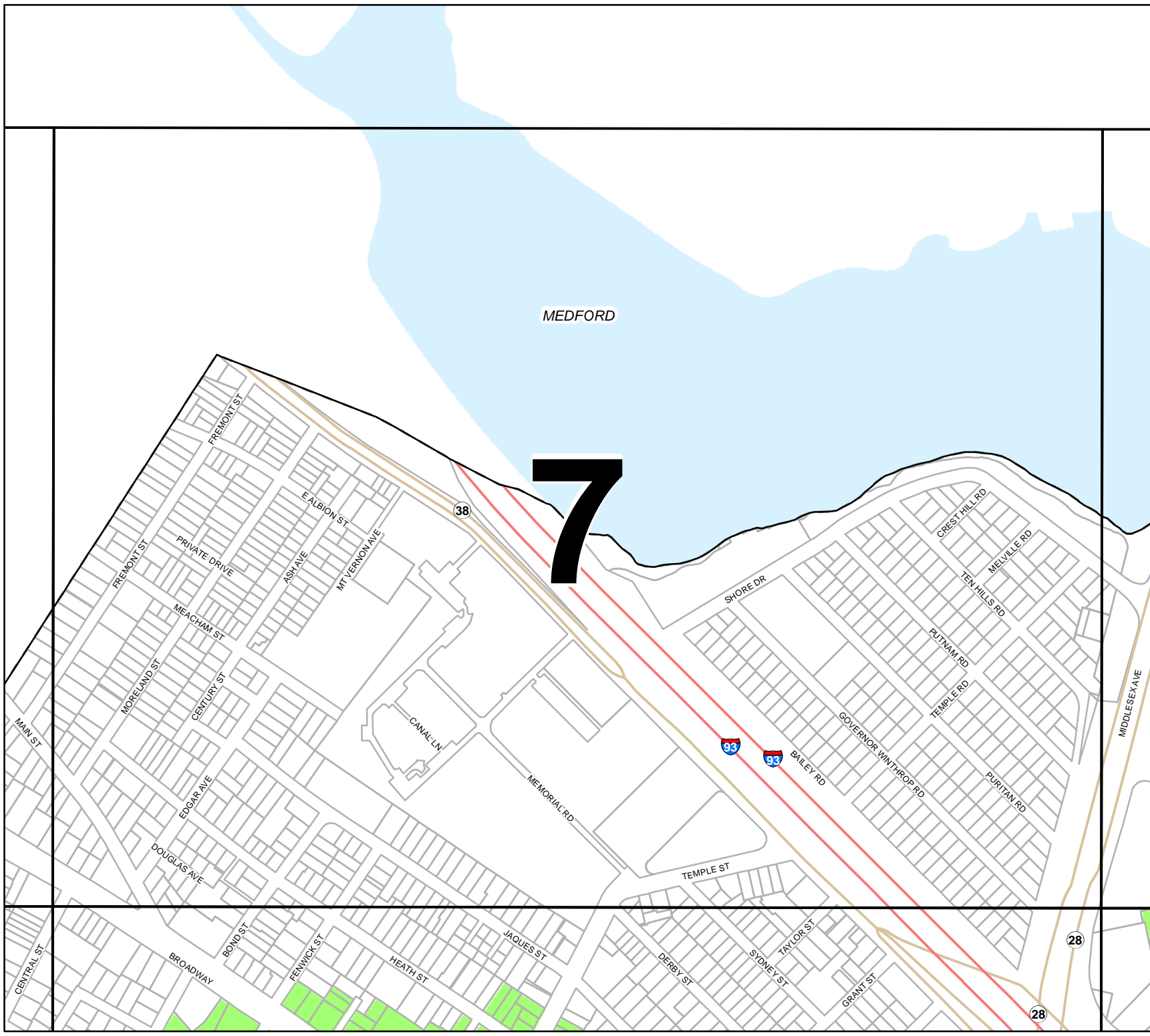
CITY OF SOMERVILLE, MA  
TRANSIT AREA  
MAP



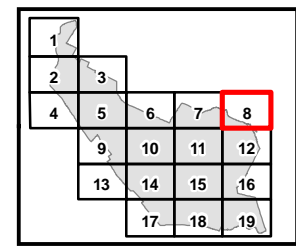
**WALKSHED**  
Half Mile





Date: August 16, 2019

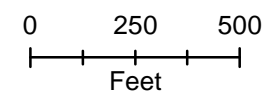
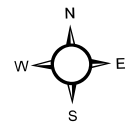


CITY OF  
SOMERVILLE, MA  
**TRANSIT AREA  
MAP**

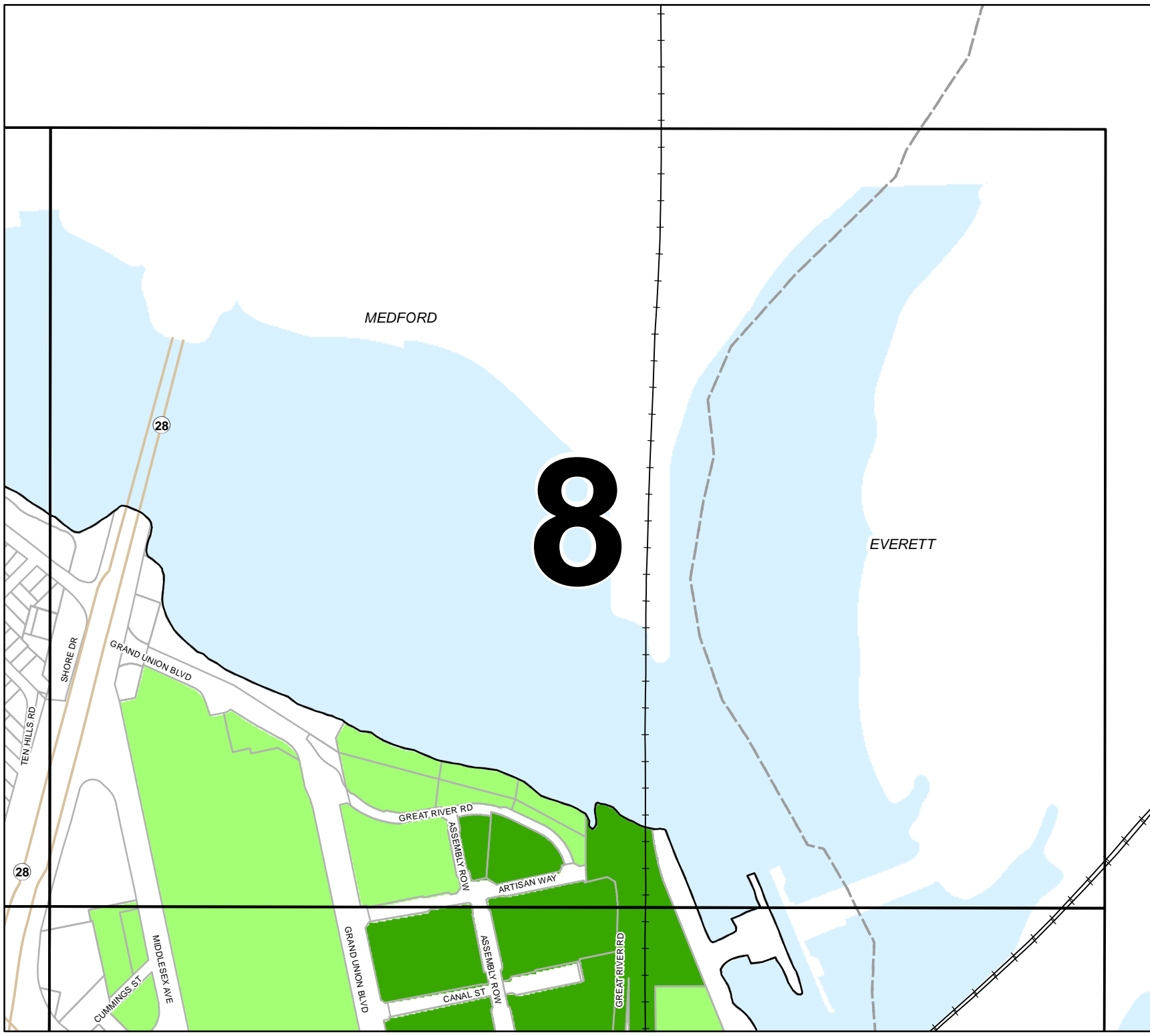


**WALKSHED**

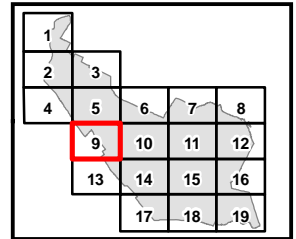
-  Quarter Mile
-  Half Mile





Date: August 16, 2019

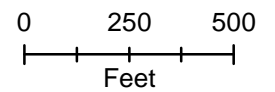
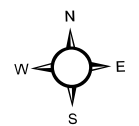


CITY OF  
SOMERVILLE, MA  
TRANSIT AREA  
MAP

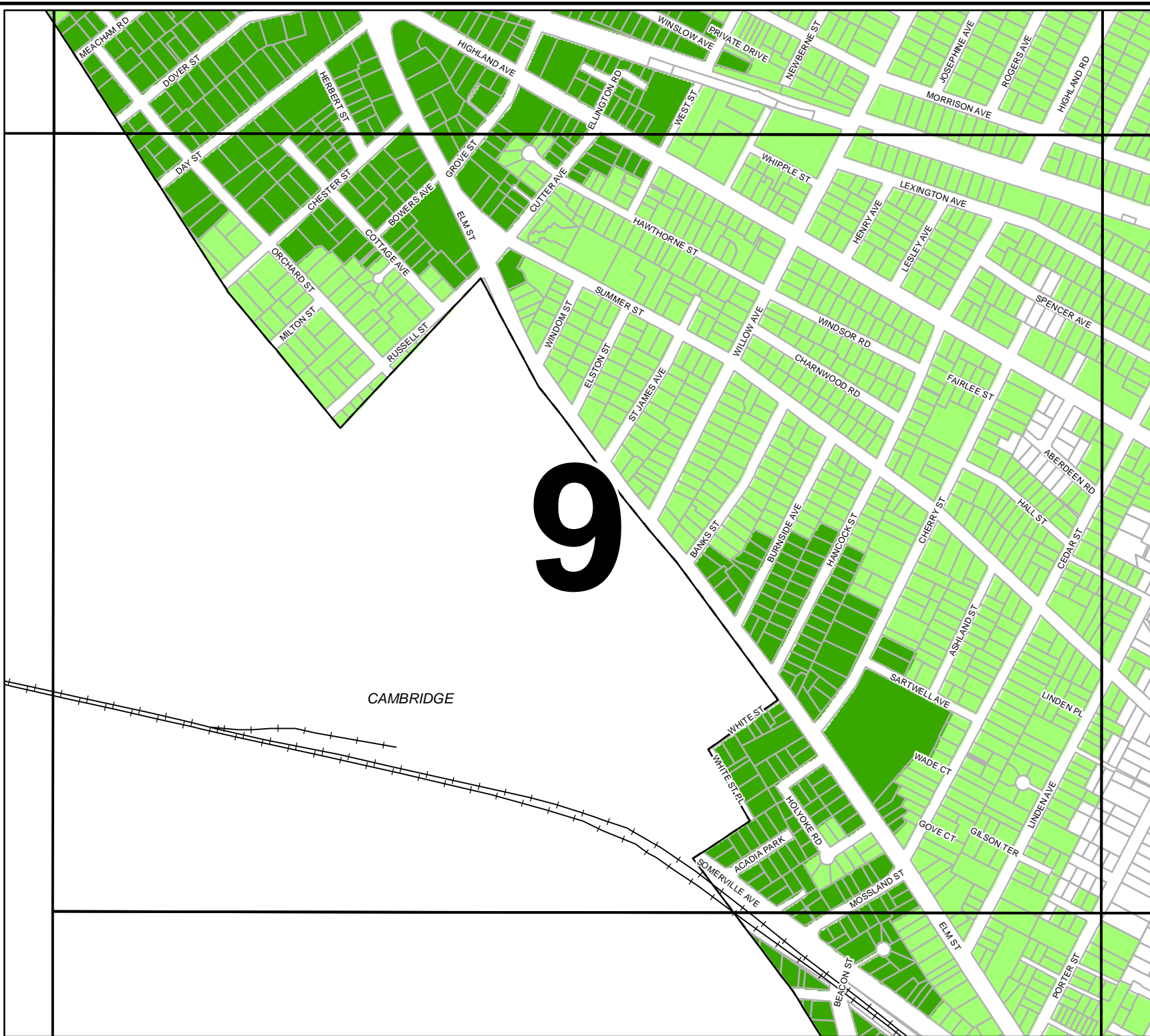


**WALKSHED**

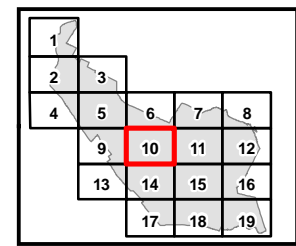
-  Quarter Mile
-  Half Mile



Date: August 16, 2019

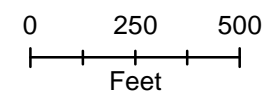
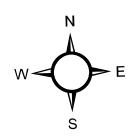


CITY OF  
SOMERVILLE, MA  
**TRANSIT AREA  
MAP**

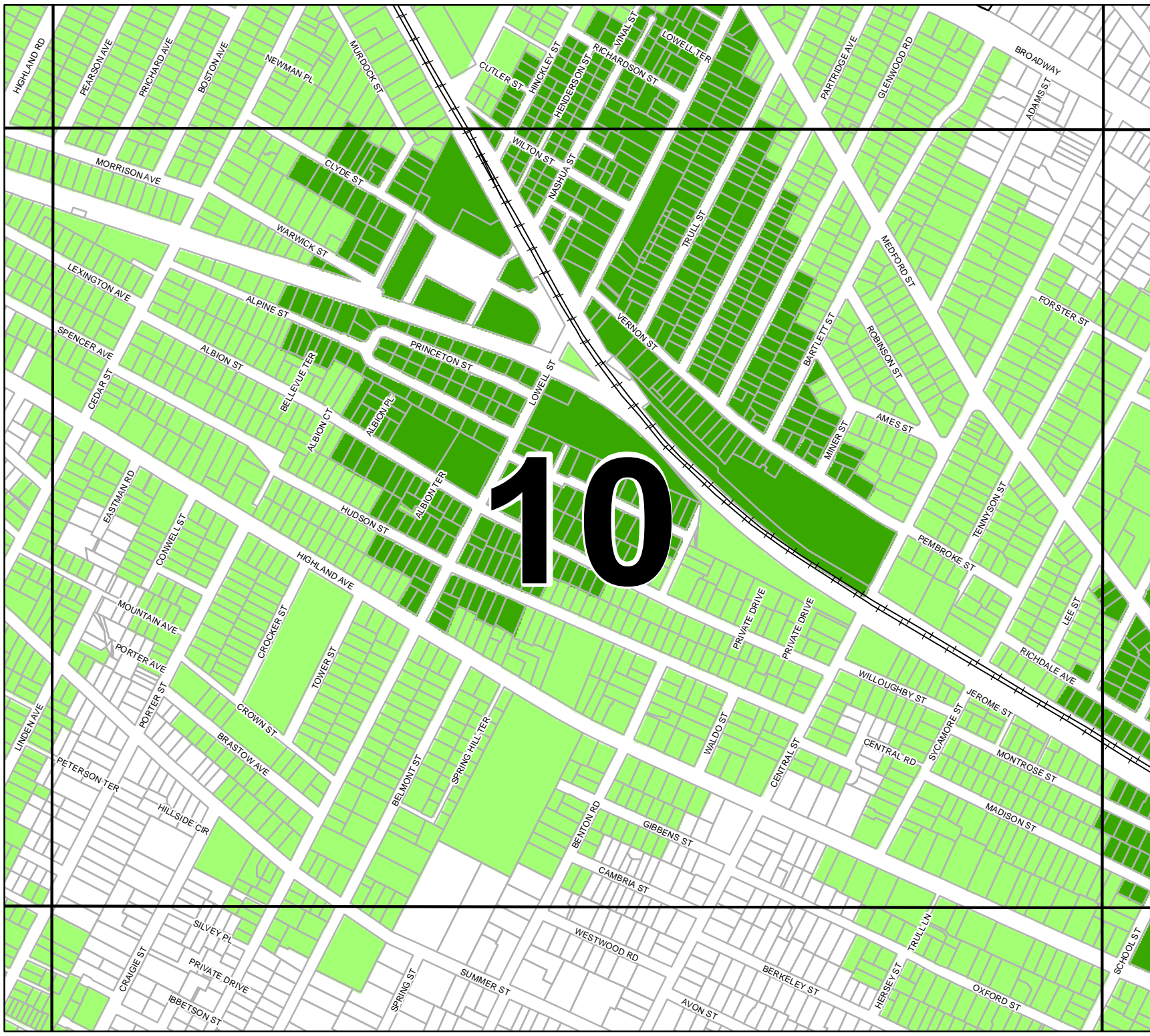


**WALKSHED**

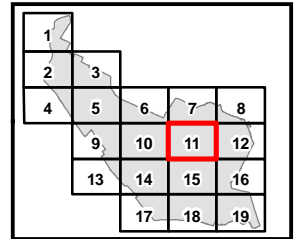
- Quarter Mile
- Half Mile



Date: August 16, 2019

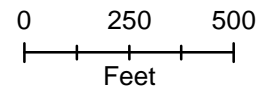
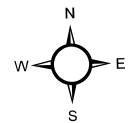


CITY OF SOMERVILLE, MA  
**TRANSIT AREA MAP**

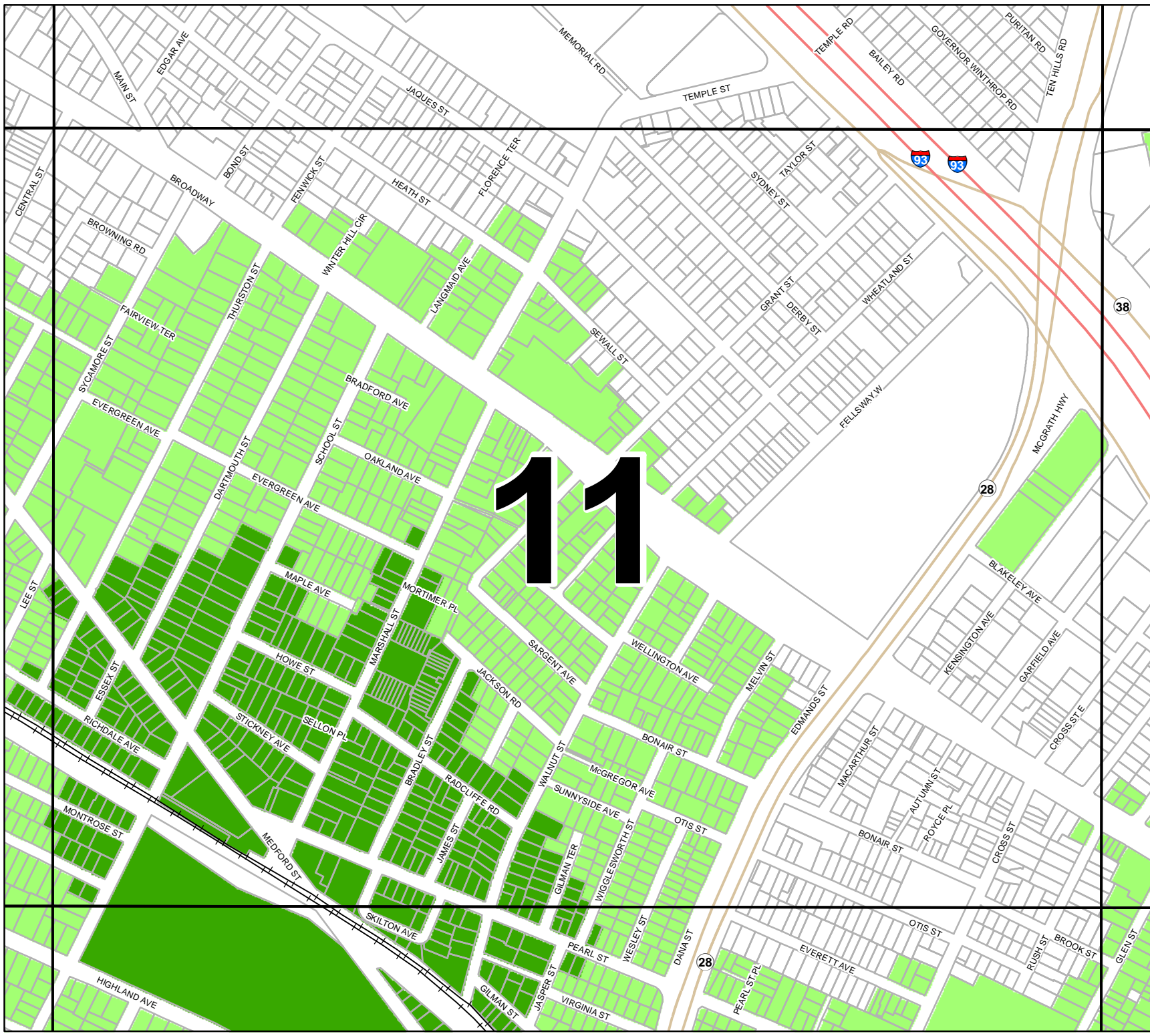


**WALKSHED**

- Quarter Mile
- Half Mile



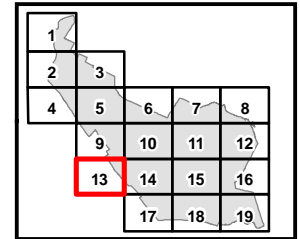
Date: August 16, 2019







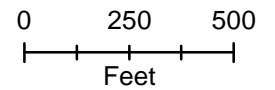
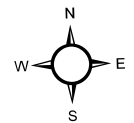


CITY OF  
SOMERVILLE, MA  
**TRANSIT AREA  
MAP**



**WALKSHED**

-  Quarter Mile
-  Half Mile

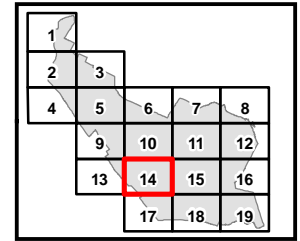


Date: August 16, 2019

**13**

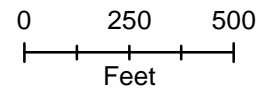
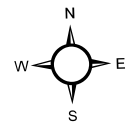
CAMBRIDGE

CITY OF SOMERVILLE, MA  
TRANSIT AREA  
MAP

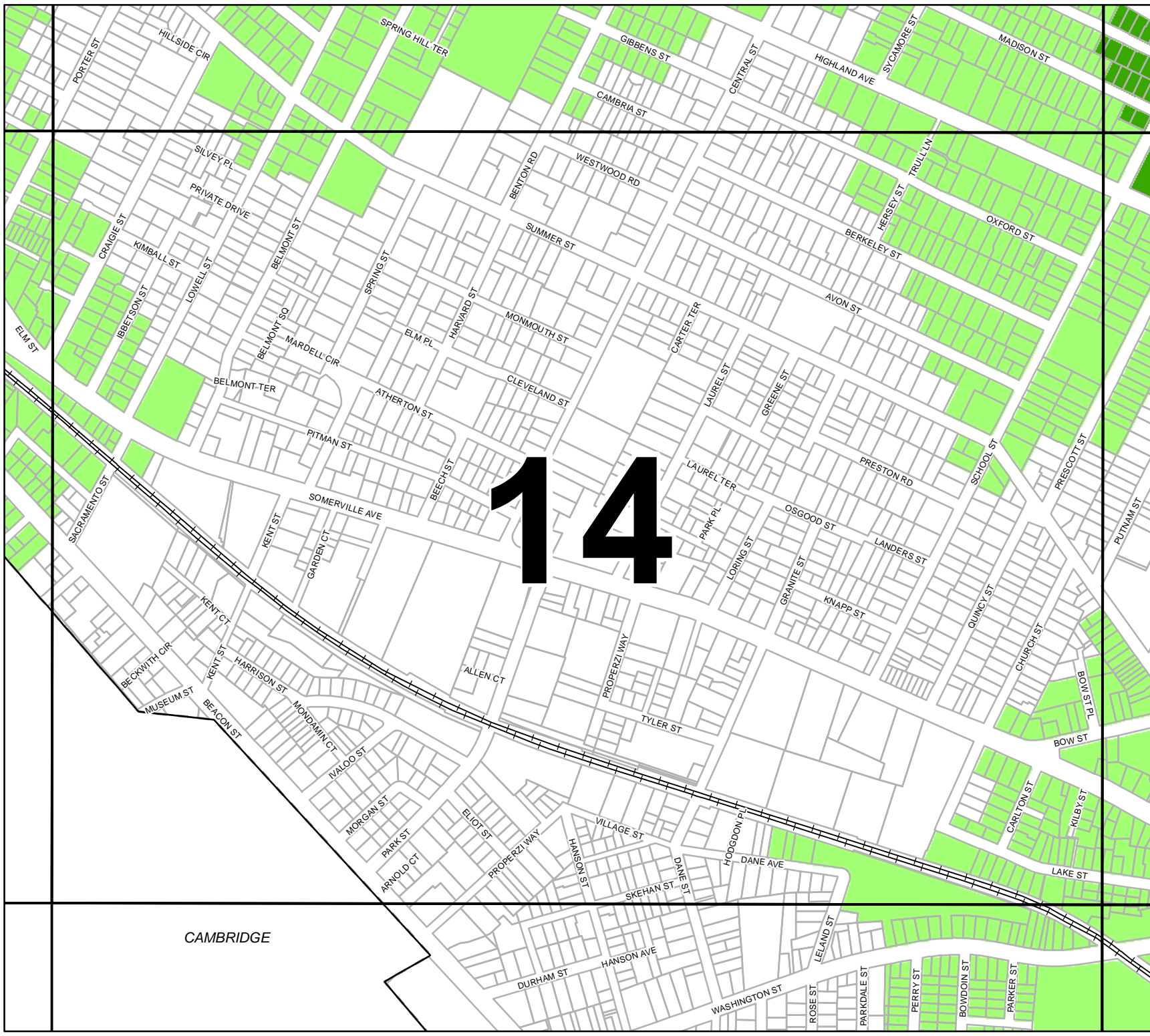


**WALKSHED**

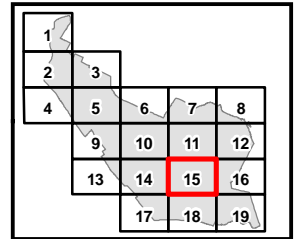
- Quarter Mile
- Half Mile



Date: August 16, 2019

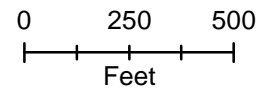
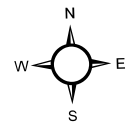


CITY OF SOMERVILLE, MA  
**TRANSIT AREA MAP**

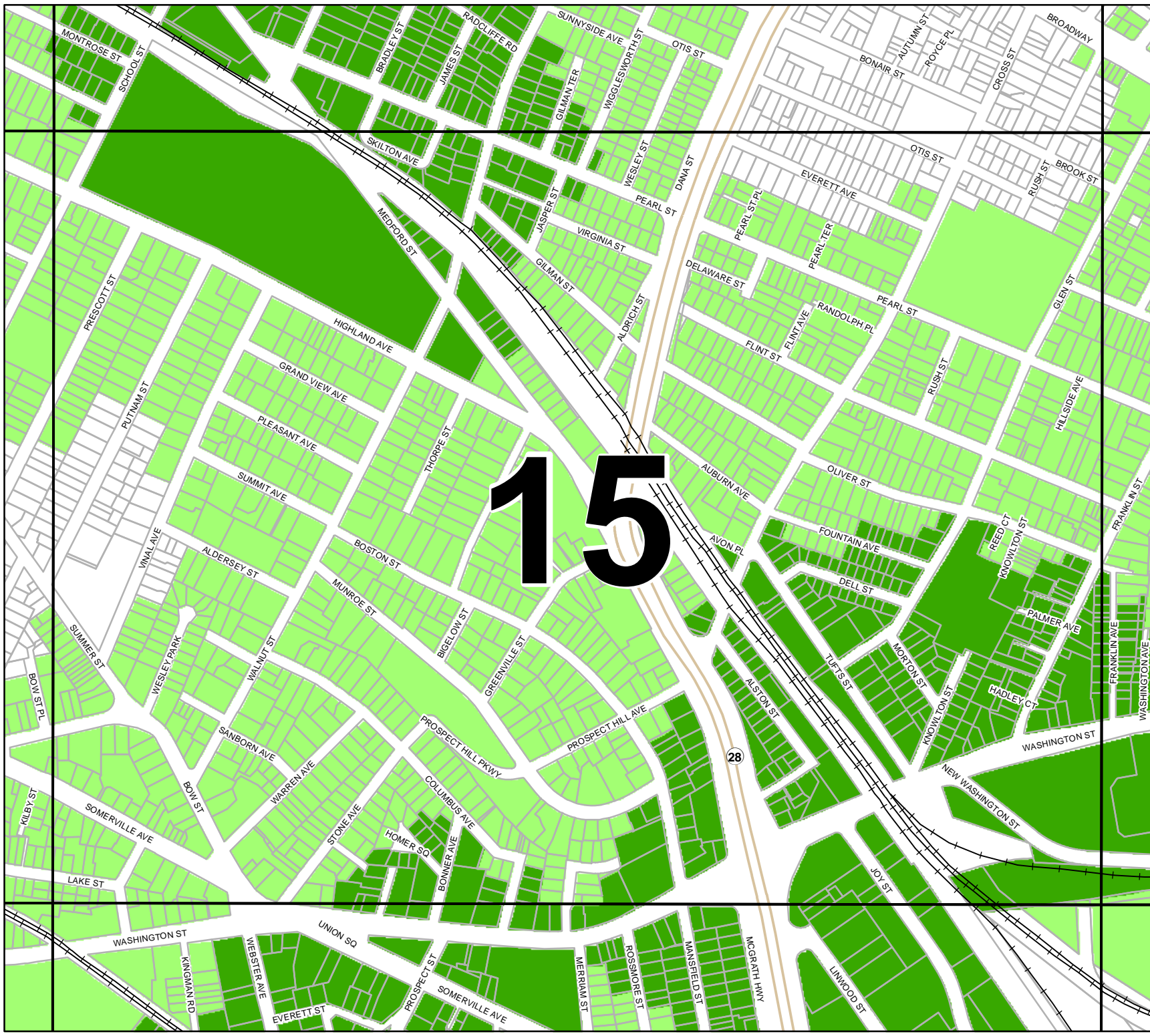


**WALKSHED**

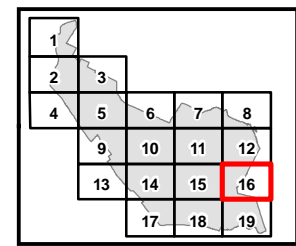
- Quarter Mile
- Half Mile



Date: August 16, 2019

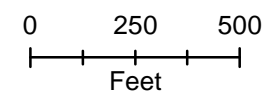
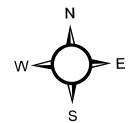


CITY OF SOMERVILLE, MA  
**TRANSIT AREA MAP**

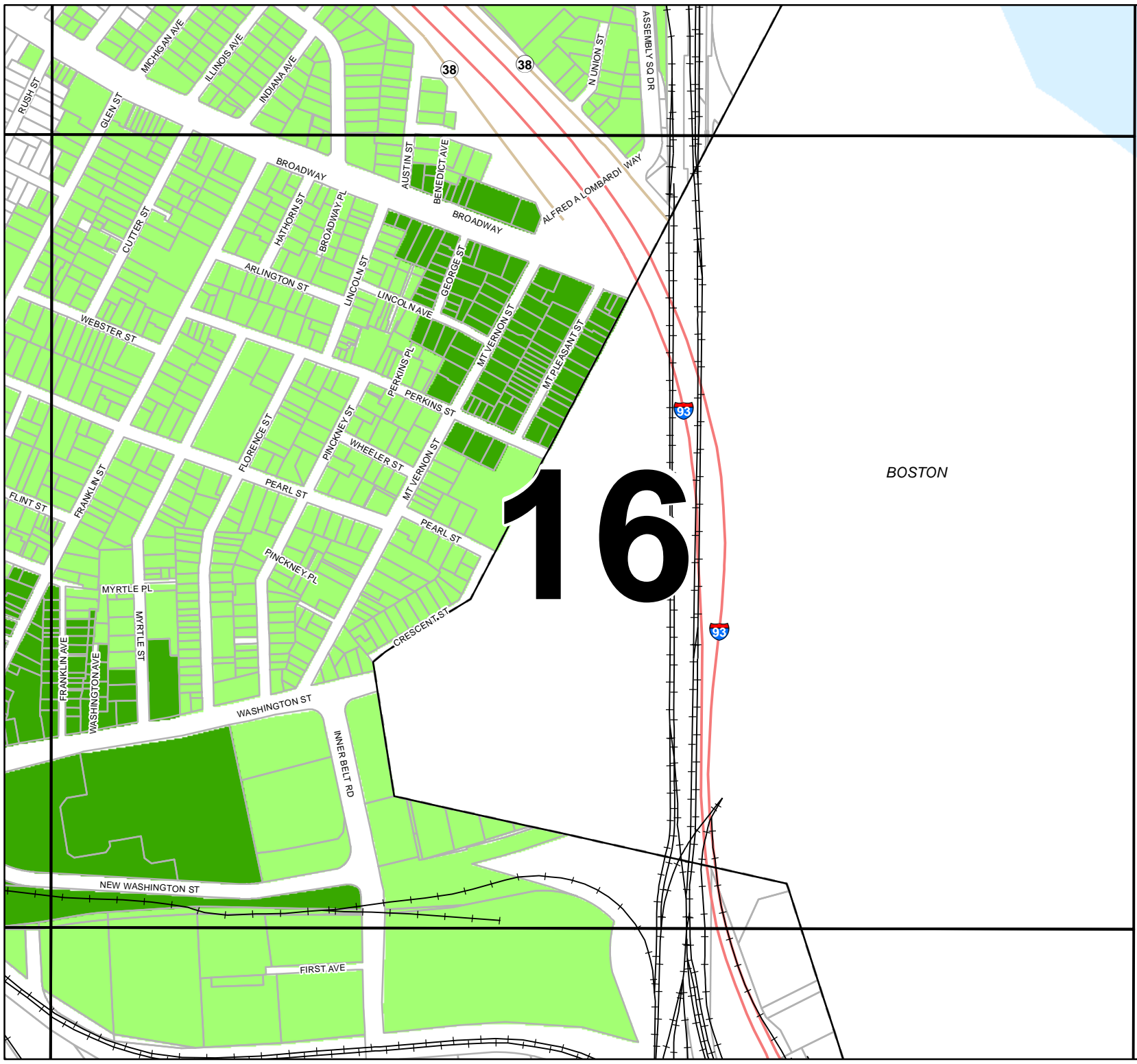


**WALKSHED**

- Quarter Mile
- Half Mile

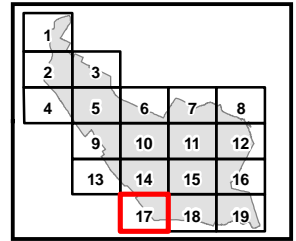


Date: August 16, 2019





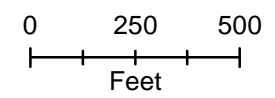
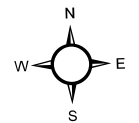
BOSTON

CITY OF SOMERVILLE, MA  
**TRANSIT AREA MAP**



**WALKSHED**

-  Quarter Mile
-  Half Mile

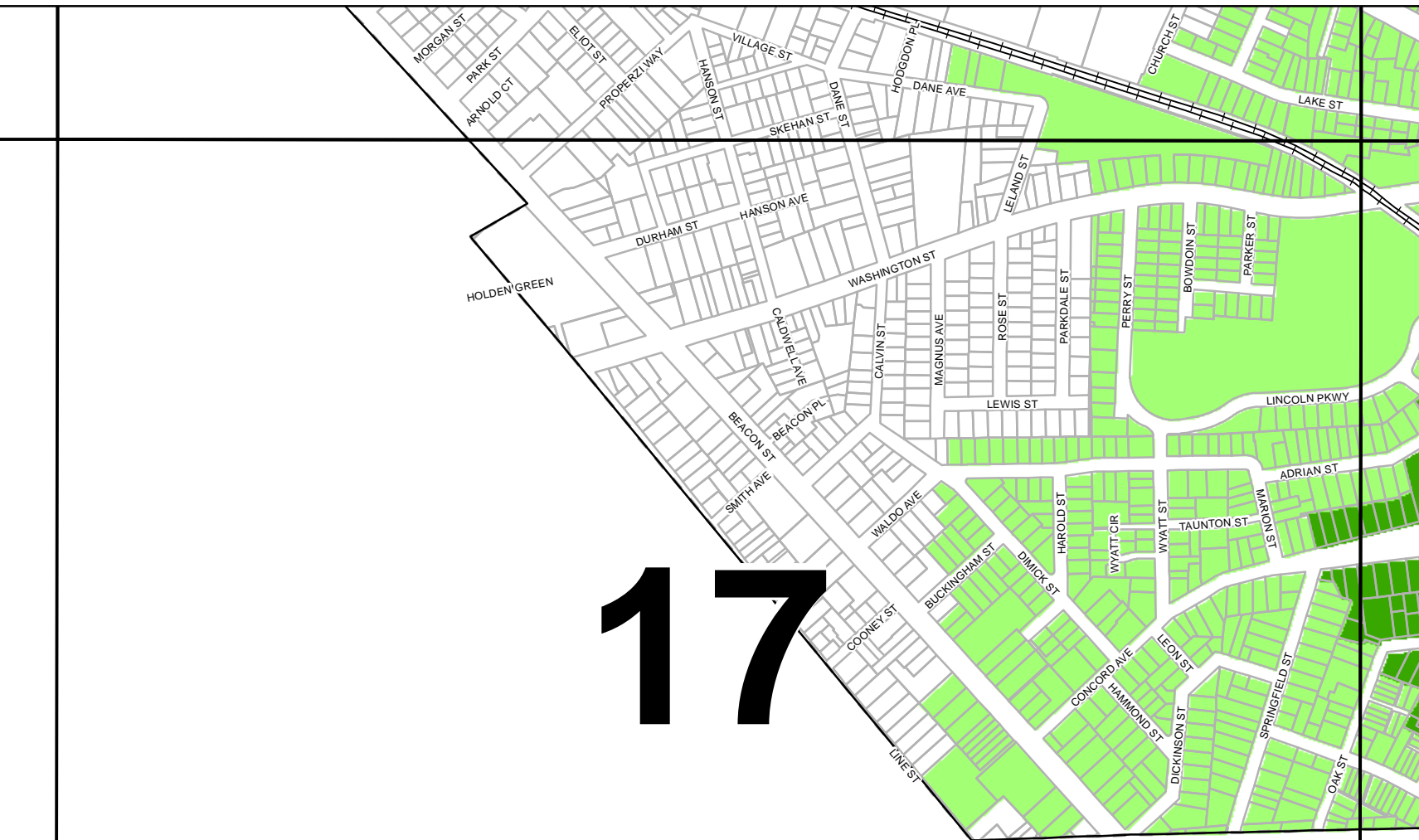


Date: August 16, 2019

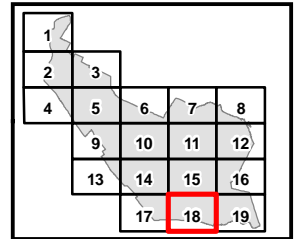
**17**

CAMBRIDGE

HOLDEN GREEN

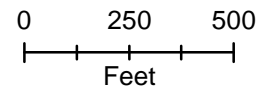
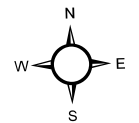


CITY OF  
SOMERVILLE, MA  
**TRANSIT AREA  
MAP**

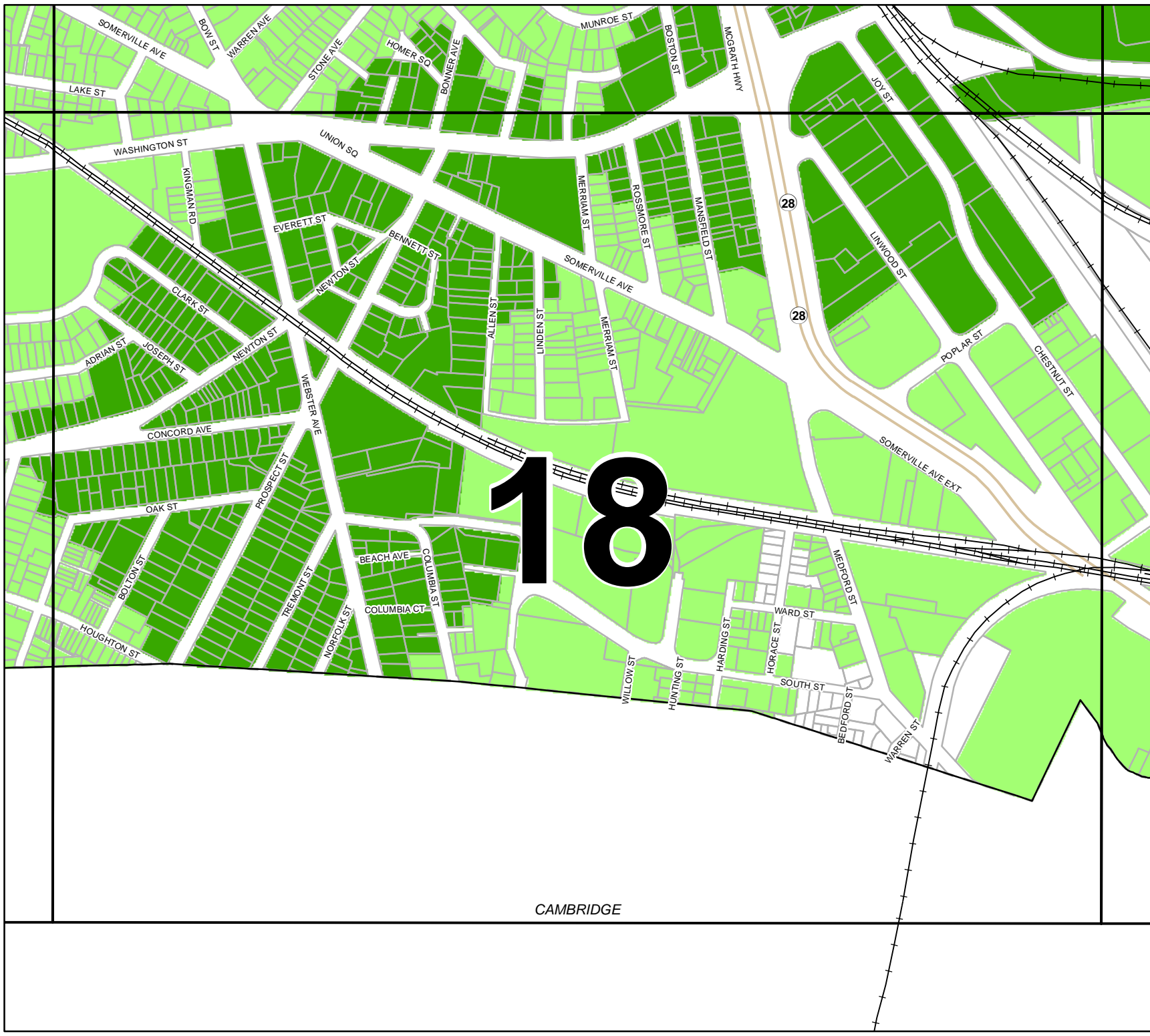


**WALKSHED**

- Quarter Mile
- Half Mile

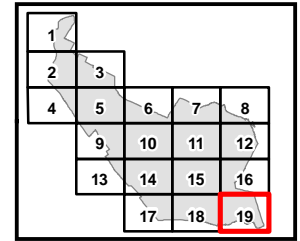


Date: August 16, 2019





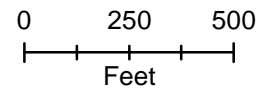
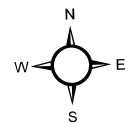
CITY OF SOMERVILLE, MA

TRANSIT AREA MAP

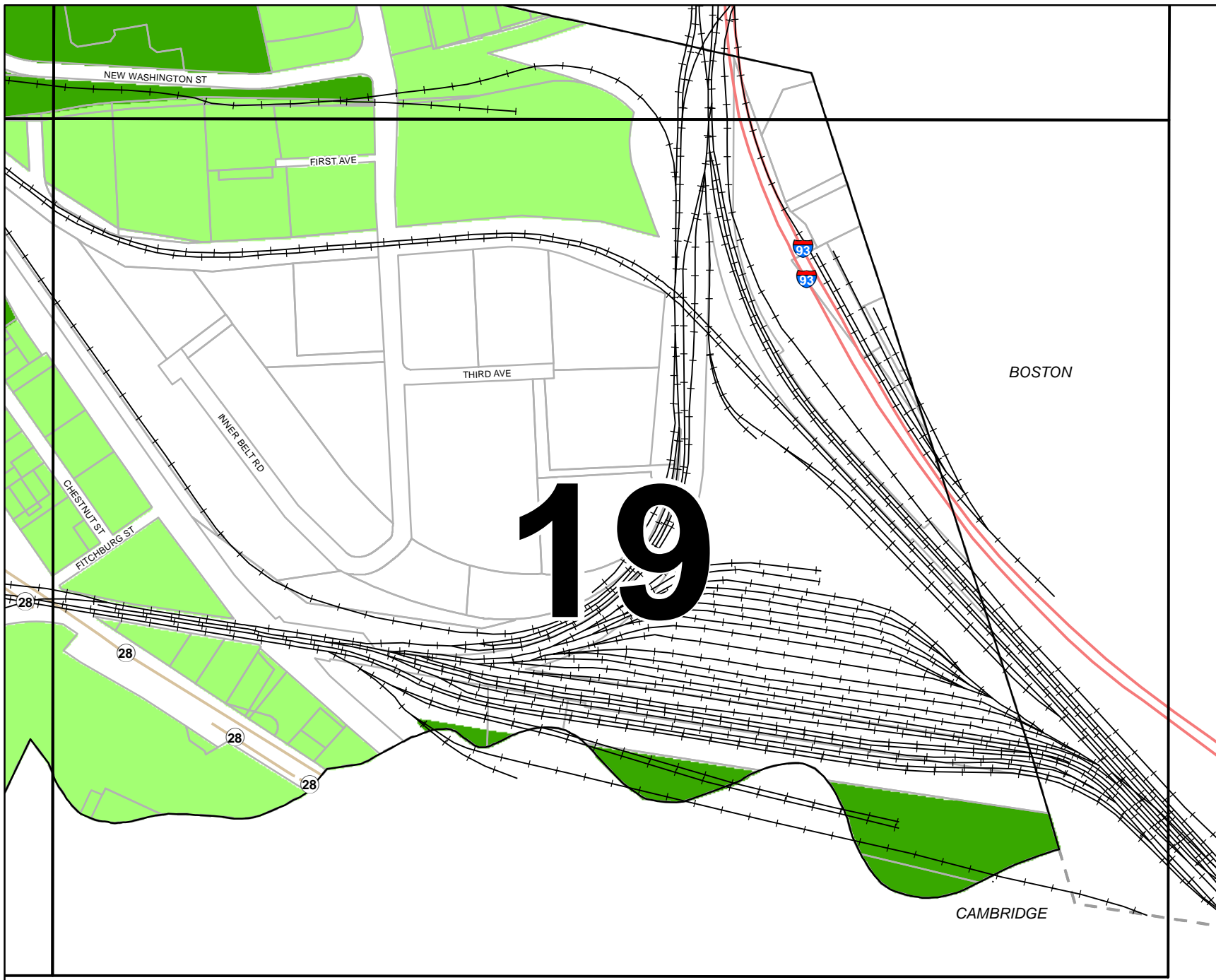


WALKSHED

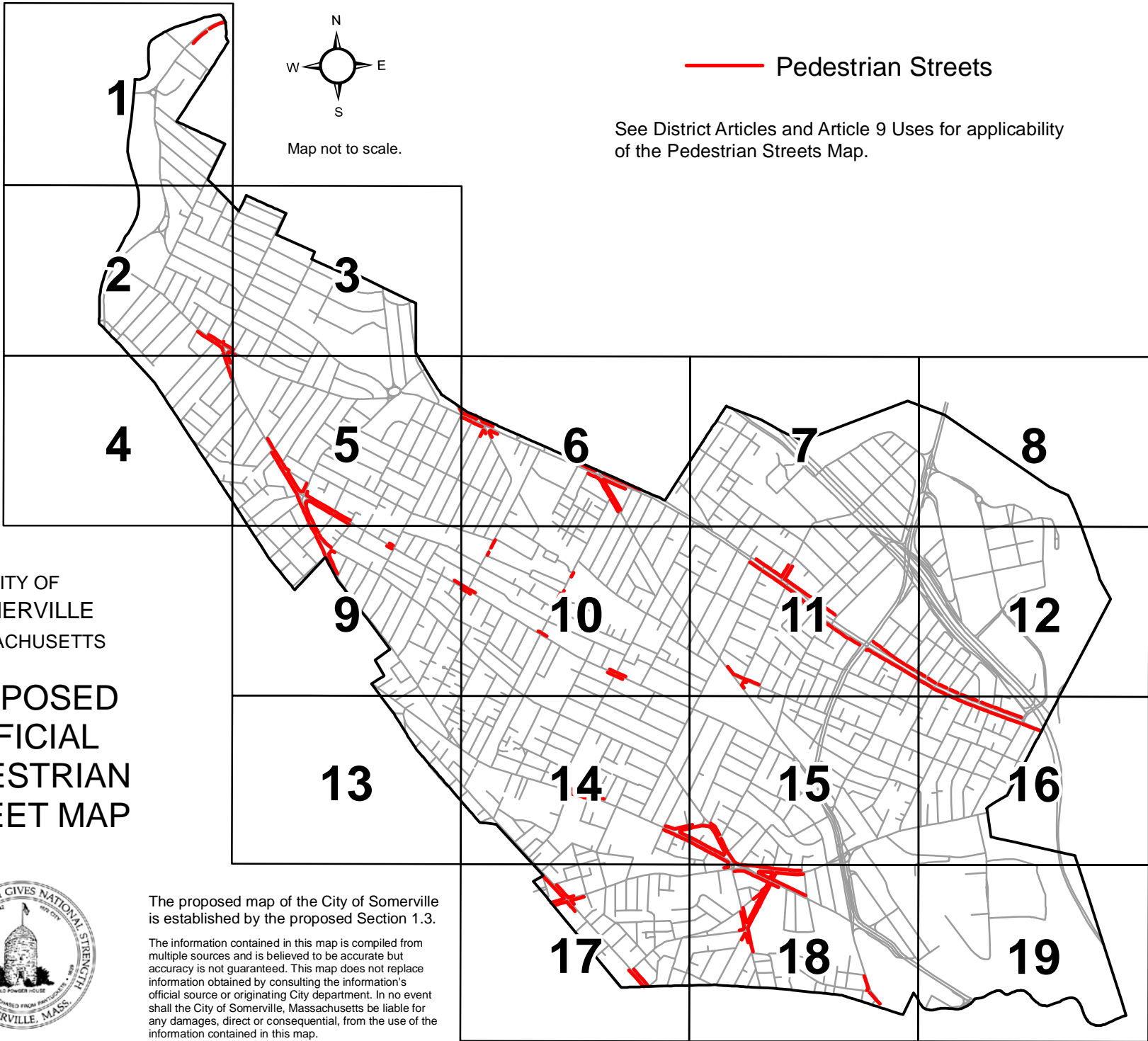
-  Quarter Mile
-  Half Mile



Date: August 16, 2019







— Pedestrian Streets

See District Articles and Article 9 Uses for applicability of the Pedestrian Streets Map.

Map not to scale.

CITY OF  
SOMERVILLE  
MASSACHUSETTS

**PROPOSED  
OFFICIAL  
PEDESTRIAN  
STREET MAP**




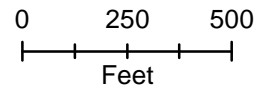
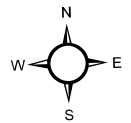
The proposed map of the City of Somerville is established by the proposed Section 1.3.

The information contained in this map is compiled from multiple sources and is believed to be accurate but accuracy is not guaranteed. This map does not replace information obtained by consulting the information's official source or originating City department. In no event shall the City of Somerville, Massachusetts be liable for any damages, direct or consequential, from the use of the information contained in this map.

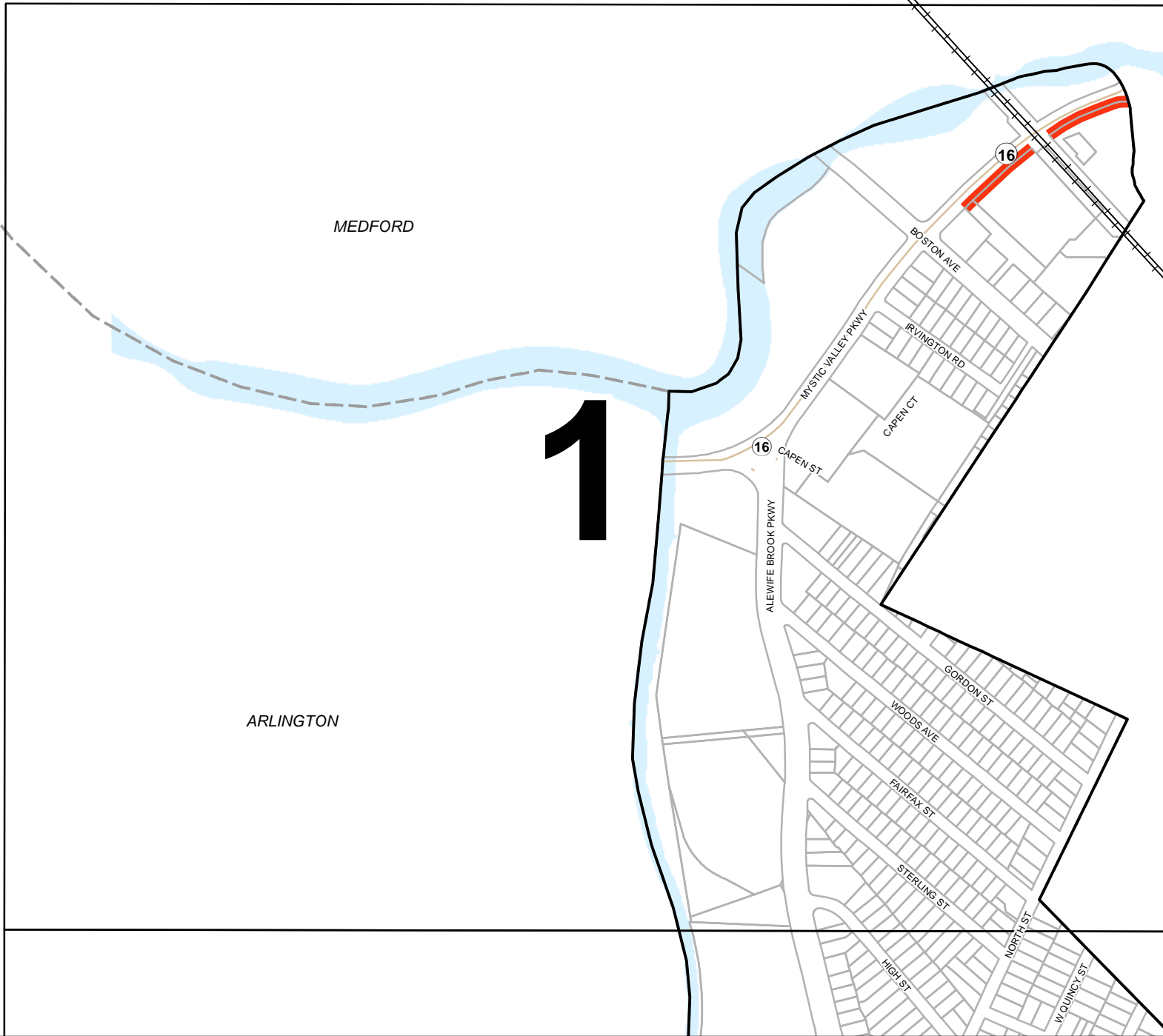
CITY OF  
SOMERVILLE, MA  
PEDESTRIAN STREET  
MAP

1					
2	3				
4	5	6	7	8	
	9	10	11	12	
	13	14	15	16	
		17	18	19	

 Pedestrian  
Streets




Date: August 16, 2019

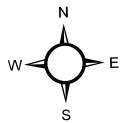




CITY OF  
SOMERVILLE, MA  
**PEDESTRIAN STREET  
MAP**

1				
2	3			
4	5	6	7	8
	9	10	11	12
	13	14	15	16
		17	18	19

 Pedestrian  
Streets



0 250 500  
Feet




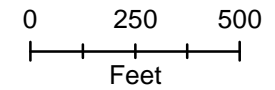
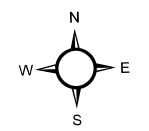
Date: August 16, 2019



CITY OF  
SOMERVILLE, MA  
**PEDESTRIAN STREET  
MAP**

1								
2	3							
4	5	6	7	8				
	9	10	11	12				
	13	14	15	16				
		17	18	19				

 Pedestrian  
Streets



Date: August 16, 2019

ARLINGTON


**4**

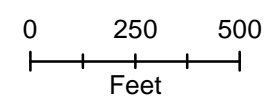
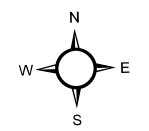
CAMBRIDGE



CITY OF  
SOMERVILLE, MA  
PEDESTRIAN STREET  
MAP

1								
2		3						
4		5	6	7	8			
		9	10	11	12			
		13	14	15	16			
			17	18	19			

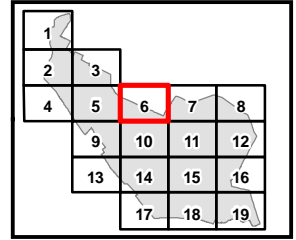
 Pedestrian  
Streets




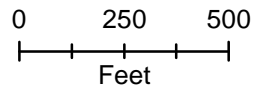
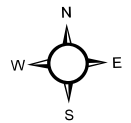
Date: August 16, 2019



CITY OF  
SOMERVILLE, MA  
**PEDESTRIAN STREET  
MAP**



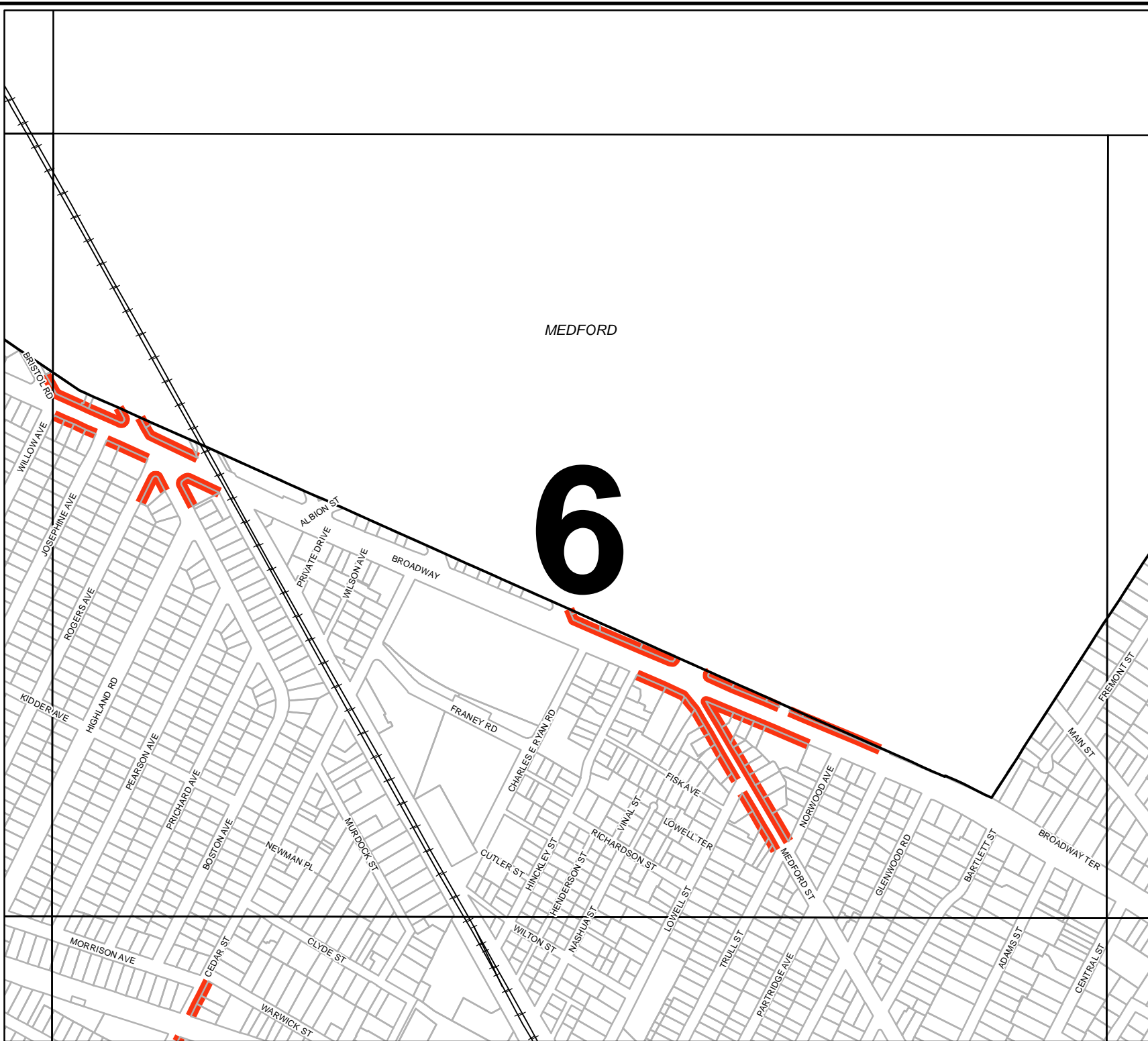
 Pedestrian  
Streets



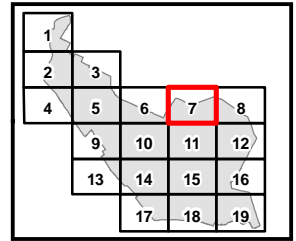
Date: August 16, 2019


MEDFORD

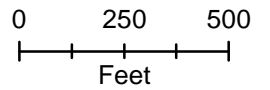
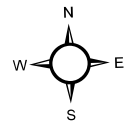
6



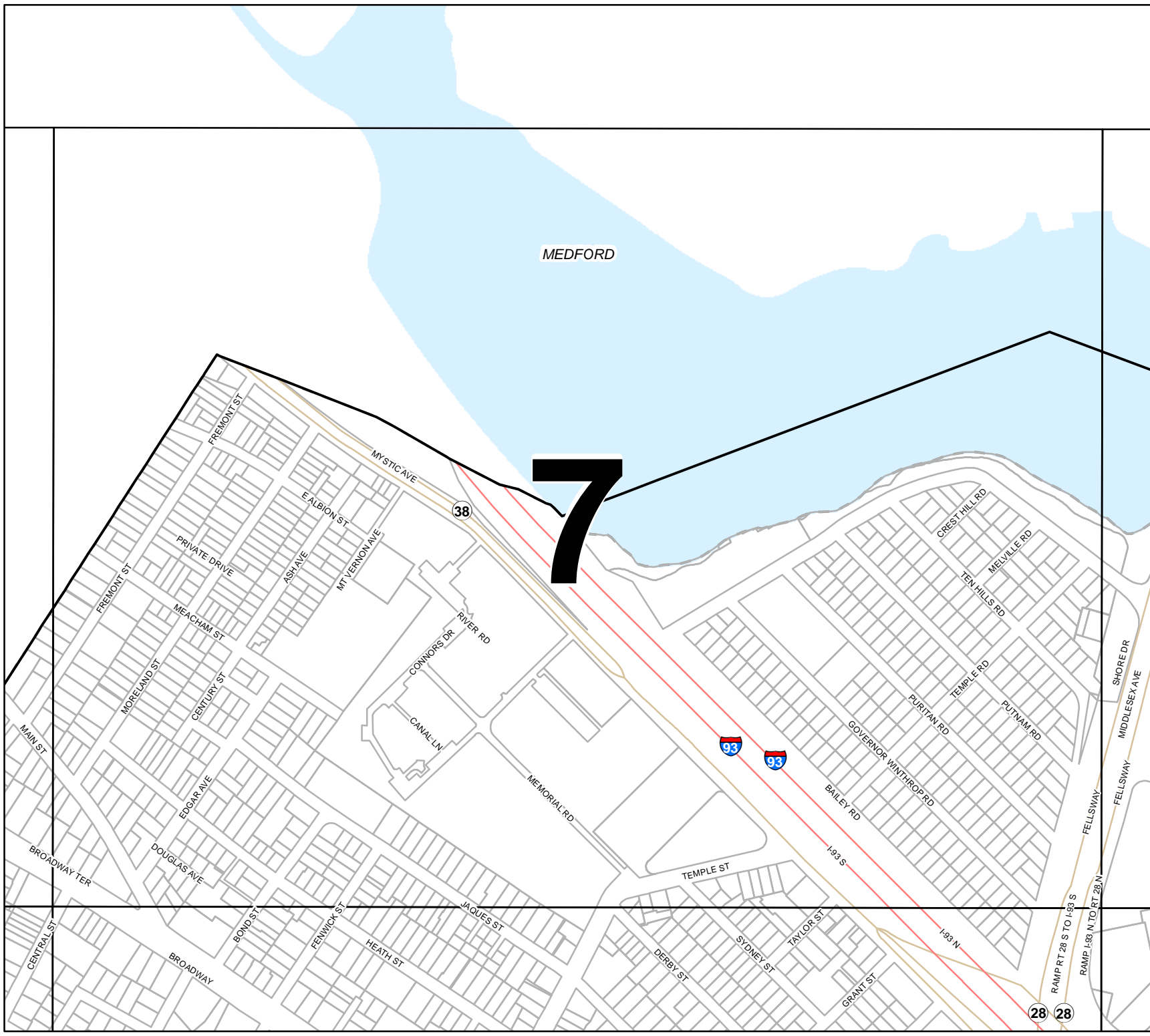
CITY OF  
SOMERVILLE, MA  
**PEDESTRIAN STREET  
MAP**



 Pedestrian  
Streets




Date: August 16, 2019

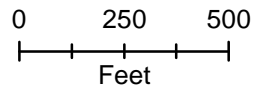
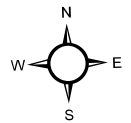




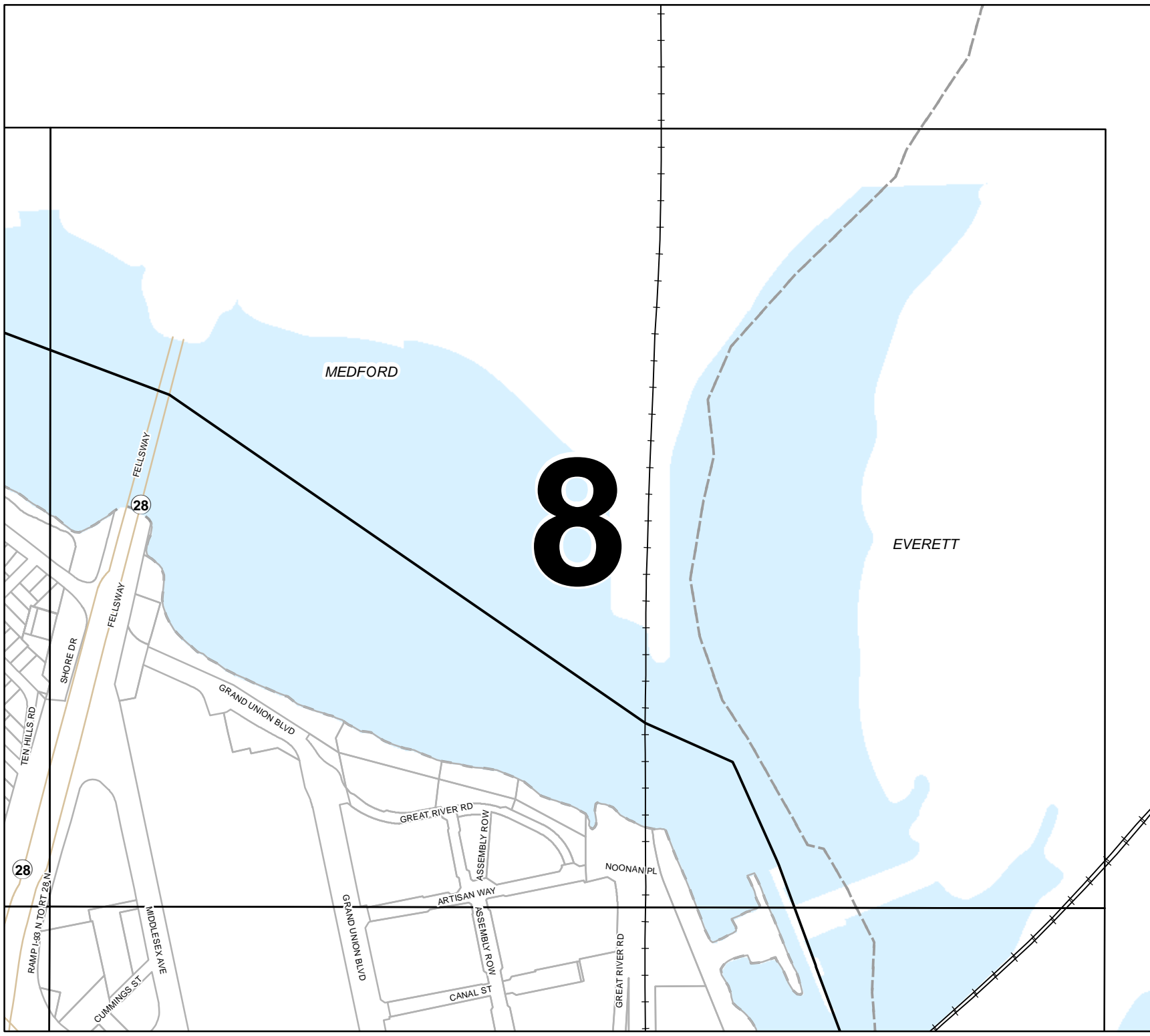
CITY OF  
SOMERVILLE, MA  
**PEDESTRIAN STREET  
MAP**

1						
2	3					
4	5	6	7	8		
	9	10	11	12		
	13	14	15	16		
		17	18	19		

 Pedestrian  
Streets




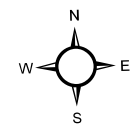
Date: August 16, 2019



# CITY OF SOMERVILLE, MA PEDESTRIAN STREET MAP

1						
2	3					
4	5	6	7	8		
	9	10	11	12		
	13	14	15	16		
		17	18	19		

 Pedestrian Streets



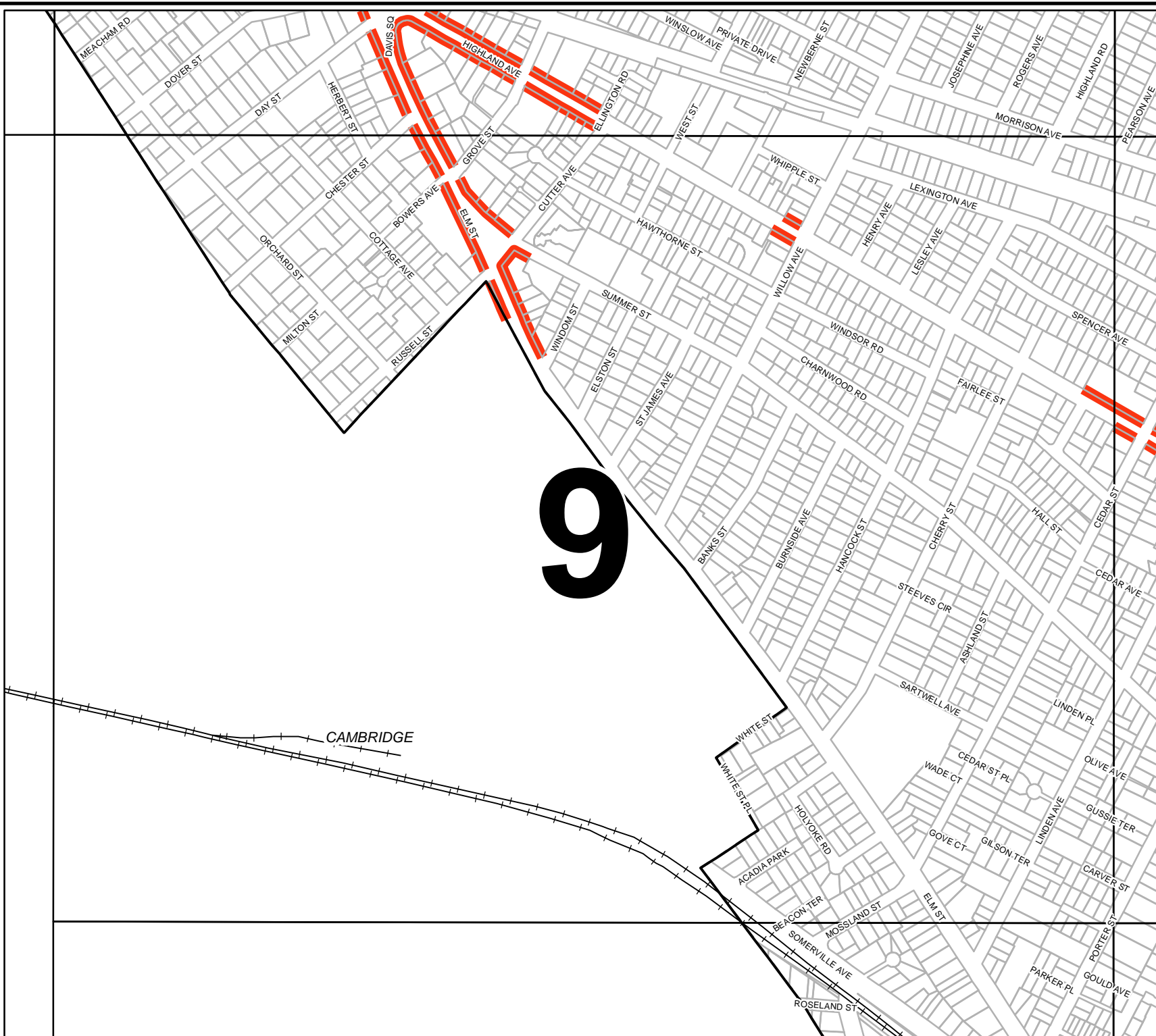
0 250 500  
Feet



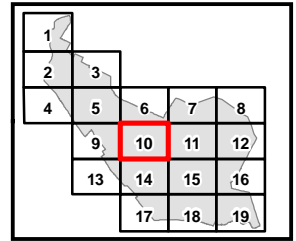
Date: August 16, 2019


# 9

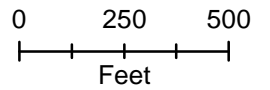
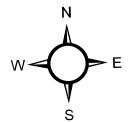
CAMBRIDGE



CITY OF  
SOMERVILLE, MA  
PEDESTRIAN STREET  
MAP



 Pedestrian  
Streets




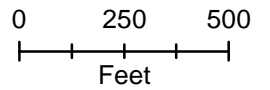
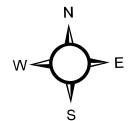
Date: August 16, 2019



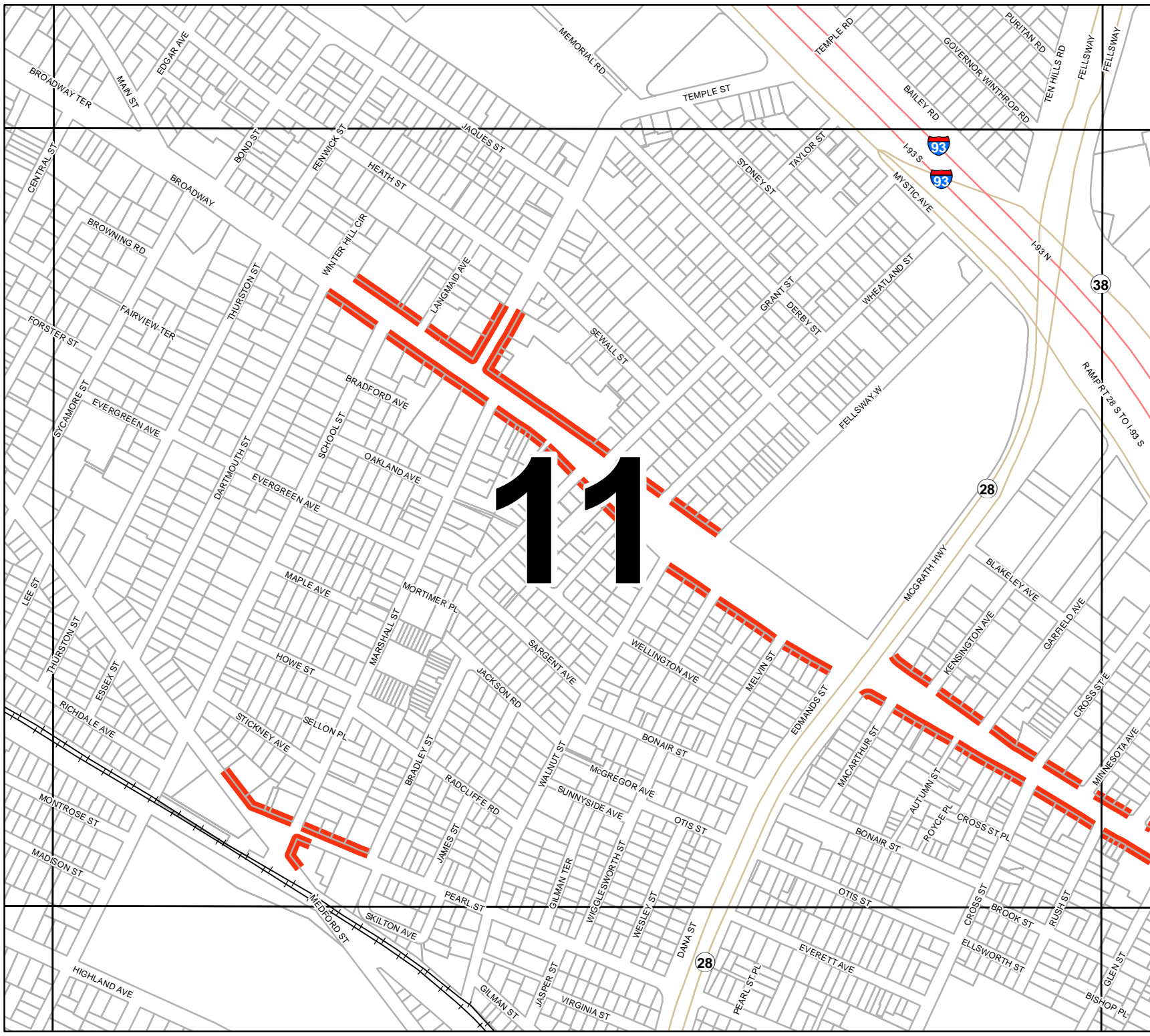
CITY OF  
SOMERVILLE, MA  
PEDESTRIAN STREET  
MAP

1				
2	3			
4	5	6	7	8
	9	10	11	12
13	14	15	16	
	17	18	19	

 Pedestrian  
Streets




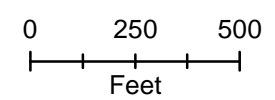
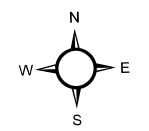
Date: August 16, 2019



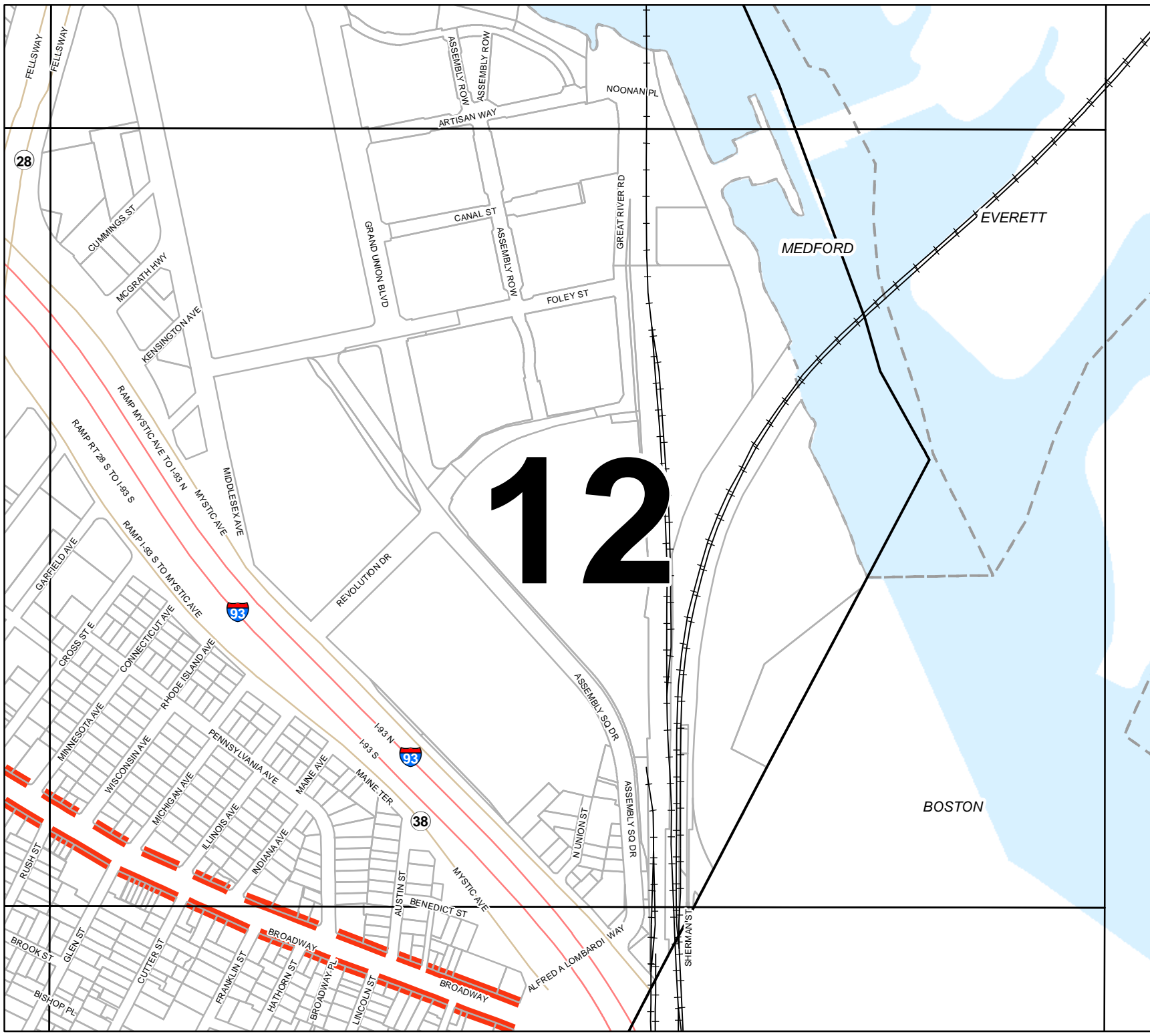
CITY OF SOMERVILLE, MA  
**PEDESTRIAN STREET MAP**

1				
2	3			
4	5	6	7	8
	9	10	11	12
	13	14	15	16
		17	18	19

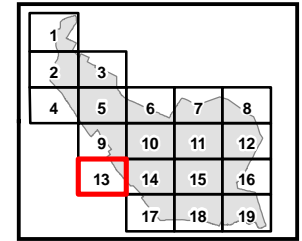
 Pedestrian Streets




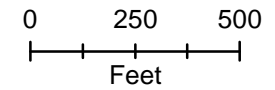
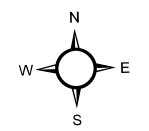
Date: August 16, 2019



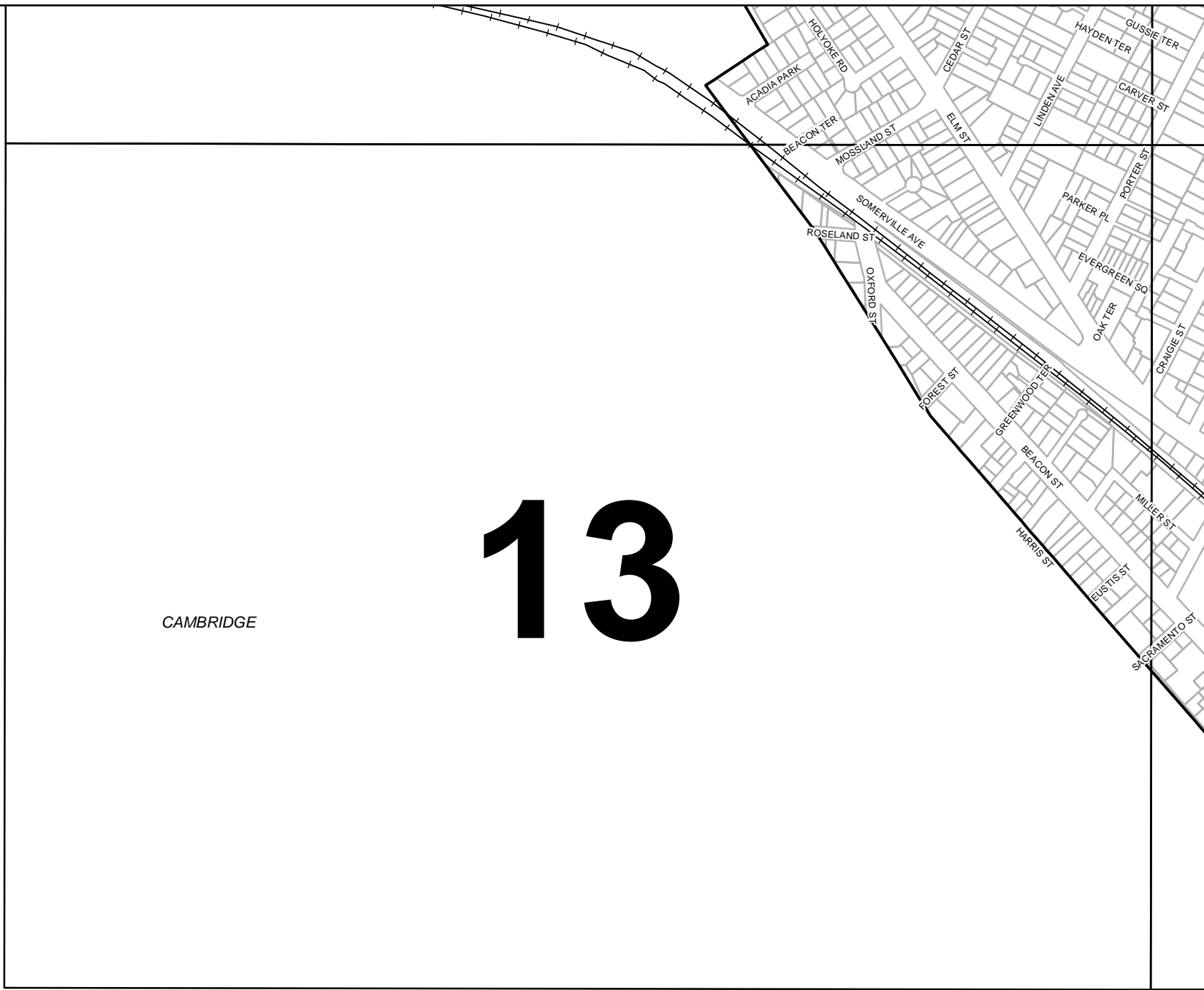
CITY OF  
SOMERVILLE, MA  
**PEDESTRIAN STREET  
MAP**



 Pedestrian  
Streets



Date: August 16, 2019




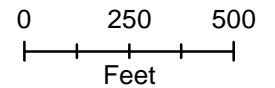
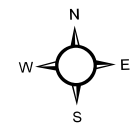
**13**

CAMBRIDGE

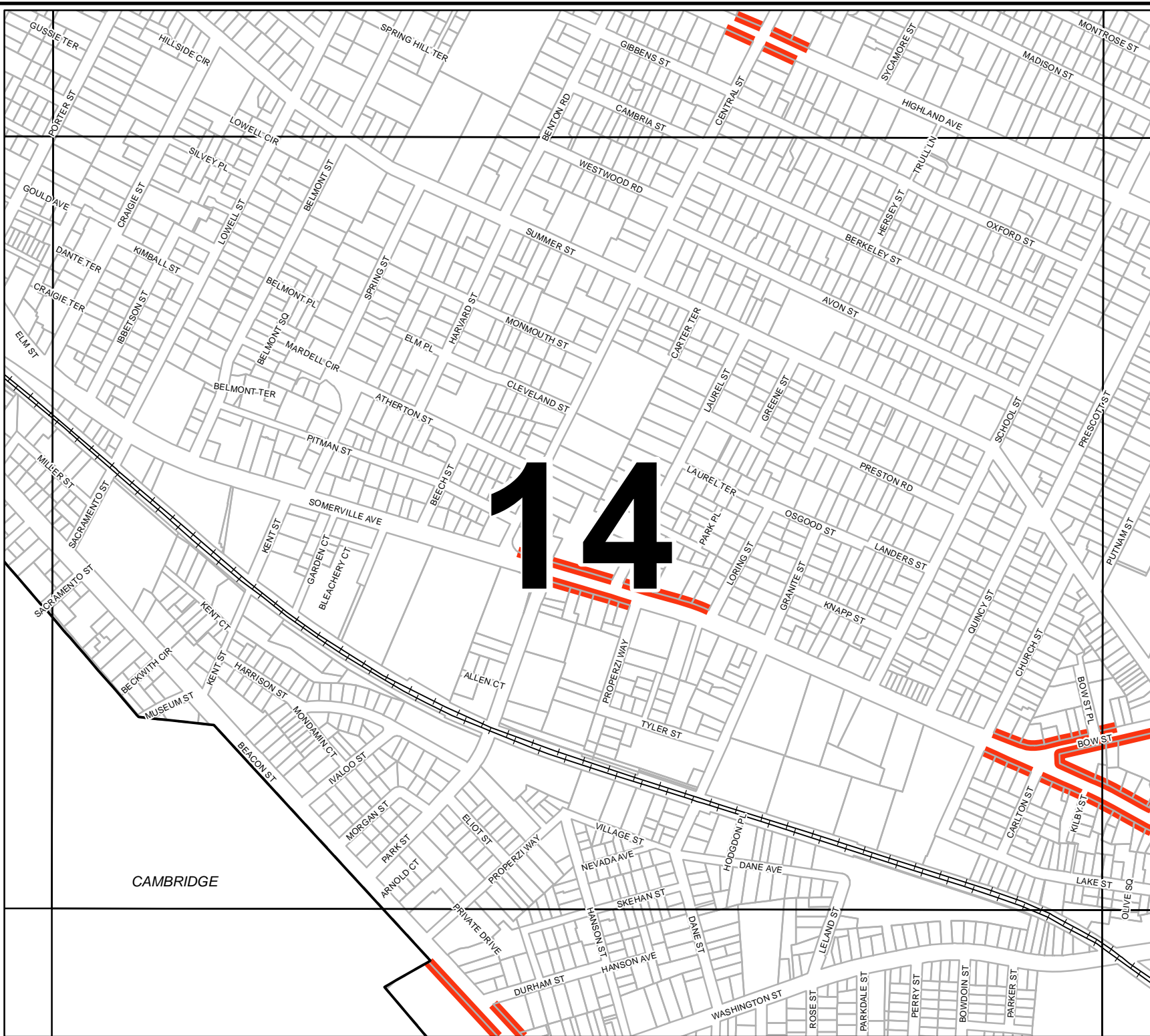
CITY OF SOMERVILLE, MA  
PEDESTRIAN STREET MAP

1							
2	3						
4	5	6	7	8			
	9	10	11	12			
	13	14	15	16			
		17	18	19			

 Pedestrian Streets



Date: August 16, 2019




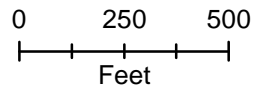
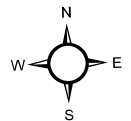




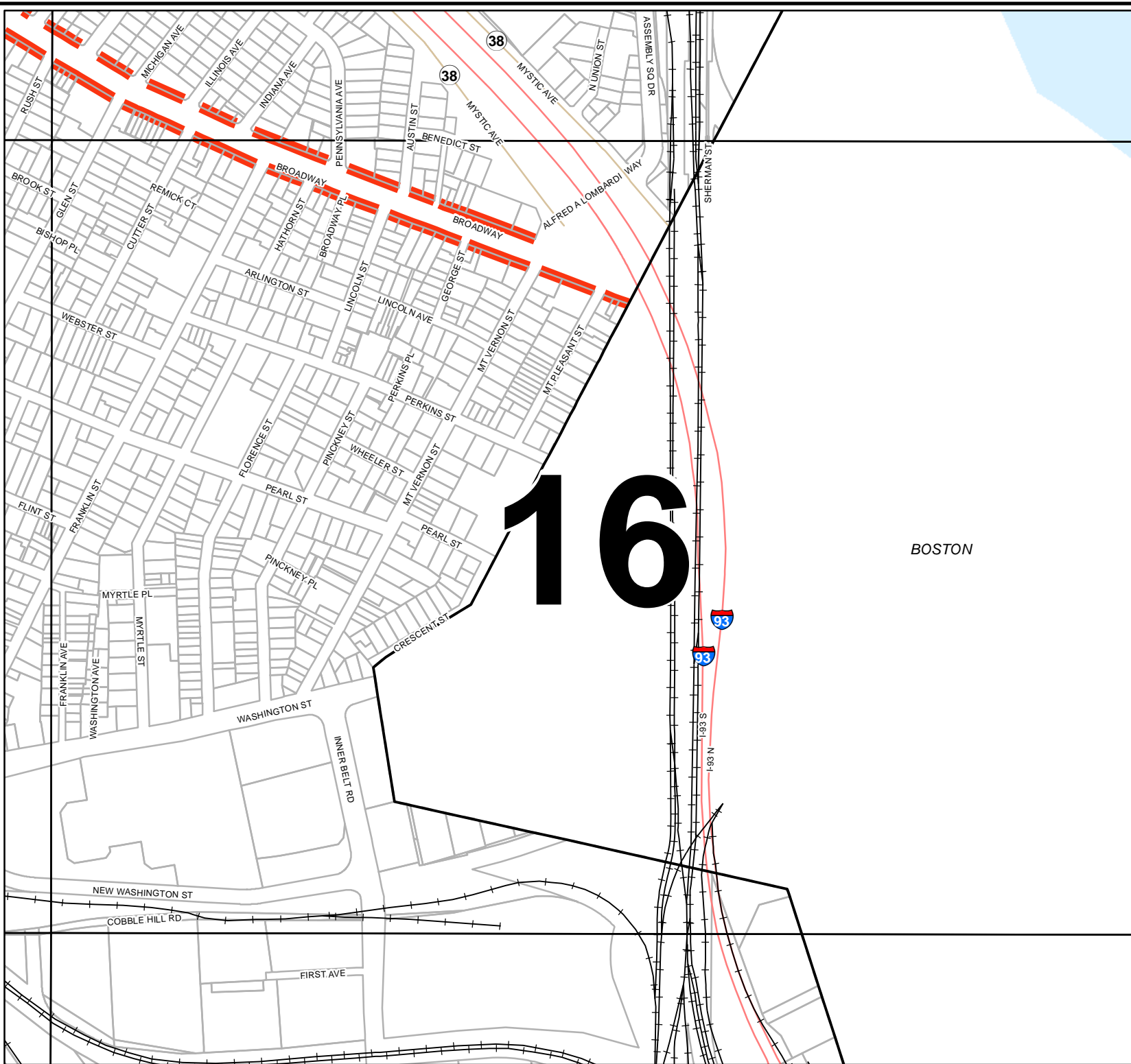
CITY OF  
SOMERVILLE, MA  
PEDESTRIAN STREET  
MAP

1					
2	3				
4	5	6	7	8	
	9	10	11	12	
	13	14	15	16	
		17	18	19	

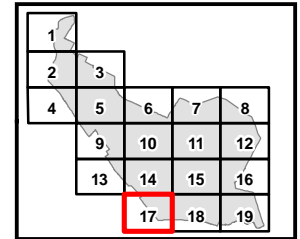
 Pedestrian  
Streets




Date: August 16, 2019



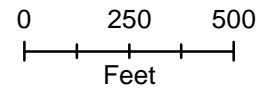
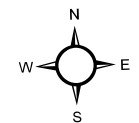
CITY OF  
SOMERVILLE, MA  
PEDESTRIAN STREET  
MAP



 Pedestrian  
Streets

17


CAMBRIDGE

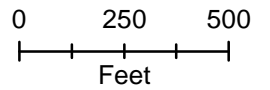
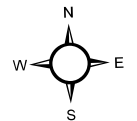


Date: August 16, 2019

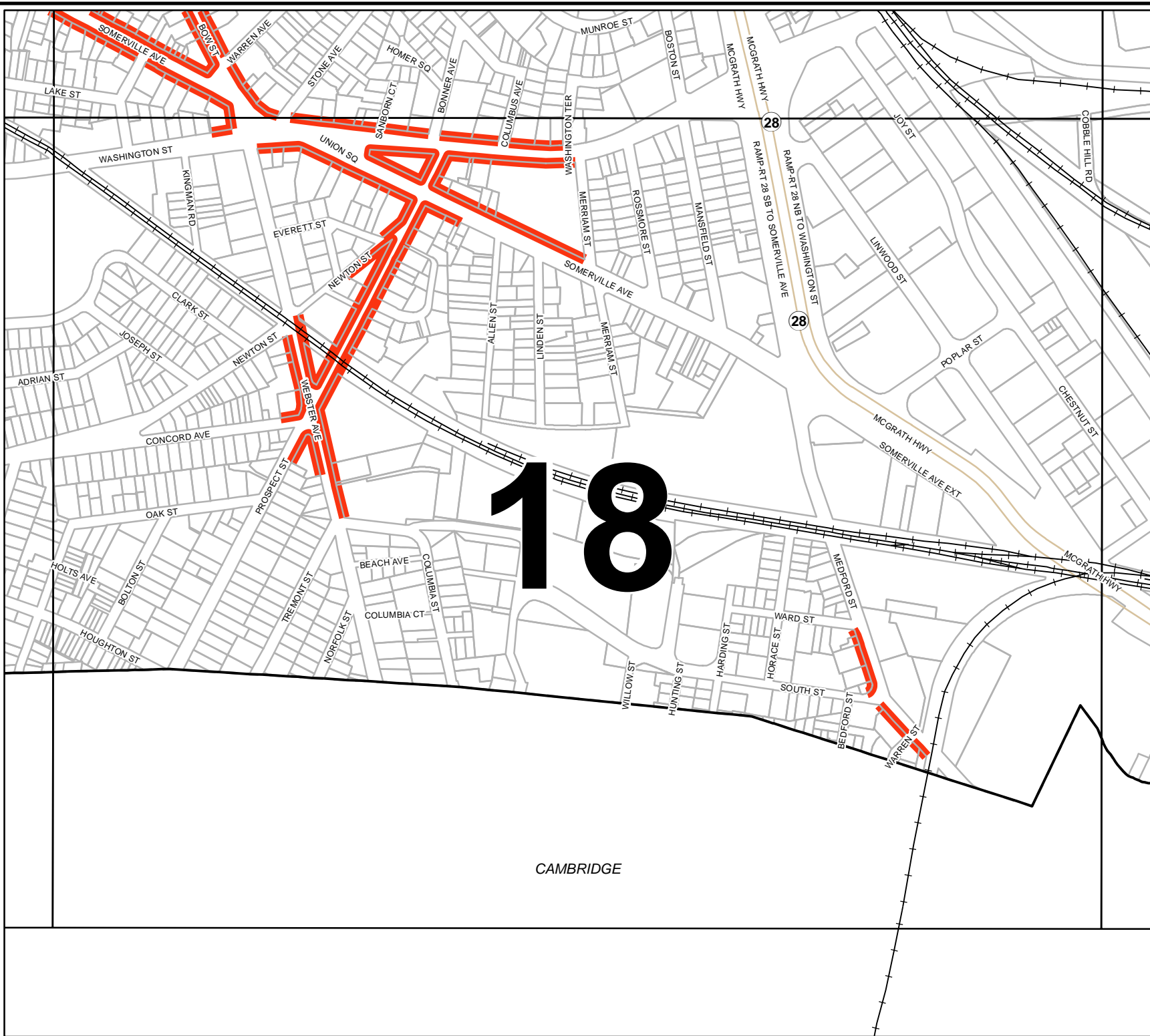
CITY OF SOMERVILLE, MA  
PEDESTRIAN STREET  
MAP

1					
2	3				
4	5	6	7	8	
	9	10	11	12	
	13	14	15	16	
		17	18	19	

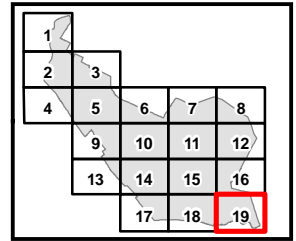
 Pedestrian Streets




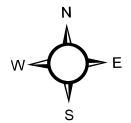
Date: August 16, 2019



CITY OF  
SOMERVILLE, MA  
**PEDESTRIAN STREET  
MAP**



 Pedestrian  
Streets



0 250 500  
Feet



Date: August 16, 2019

