

Map not to scale.

**Residential Districts  
(Article 3)**

- Neighborhood Residential (NR)
- Urban Residential (UR)

**Mixed Use Districts  
(Article 4)**

- Mid Rise 3 (MR3)
- Mid Rise 4 (MR4)
- Mid Rise 5 (MR5)
- Mid Rise 6 (MR6)

**High Rise District  
(Article 5)**

- High Rise (HR)

**Commercial Districts  
(Article 6)**

- Fabrication (FAB)
- Commercial Core 4 (CC4)
- Commercial Core 5 (CC5)
- Commercial Industry (CI)
- Commercial Business (CB)

**Special Districts  
(Article 7)**

- Civic (CIV)
- Tufts University Special District (TU-SD)
- Assembly Square Special District (ASQ-SD)
- North Point Special District (NP-SD)
- Powder House Special District (PH-SD)

For overlay maps see Article 8

CITY OF  
SOMERVILLE  
MASSACHUSETTS  
**PROPOSED  
OFFICIAL  
ZONING MAP**  
(NOT ADOPTED)









Date: September 26, 2018

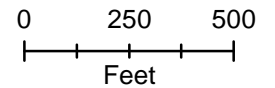
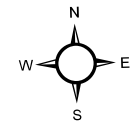
The proposed Zoning Map of the City of Somerville is established by the proposed Section 1.3.

The information contained in this map is compiled from multiple sources and is believed to be accurate but accuracy is not guaranteed. This map does not replace information obtained by consulting the information's official source or originating City department. In no event shall the City of Somerville, Massachusetts be liable for any damages, direct or consequential, from the use of the information contained in this map.

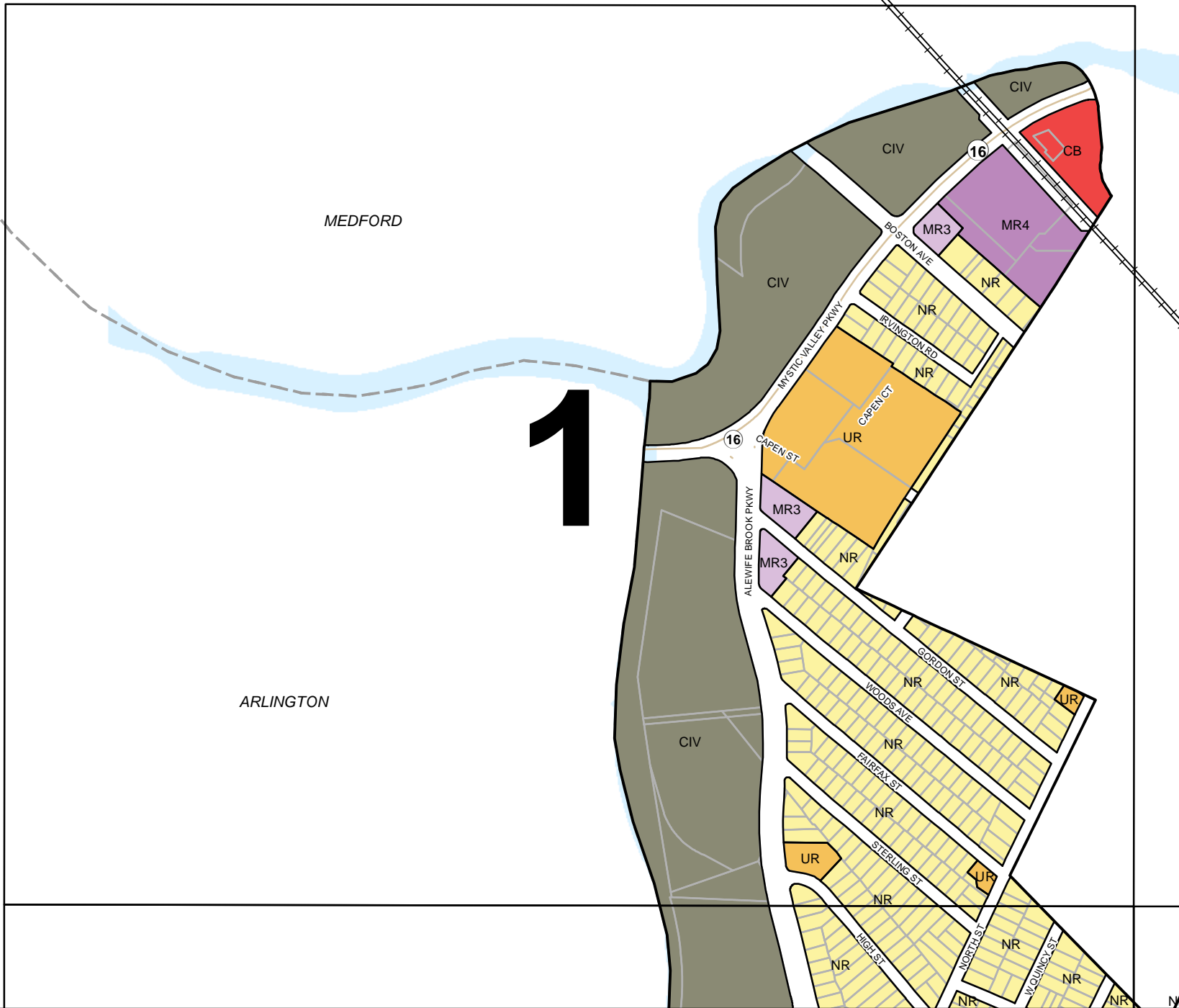
CITY OF  
SOMERVILLE, MA  
**OFFICIAL PROPOSED  
ZONING**  
(UNADOPTED)

1					
2	3				
4	5	6	7	8	
	9	10	11	12	
	13	14	15	16	
		17	18	19	

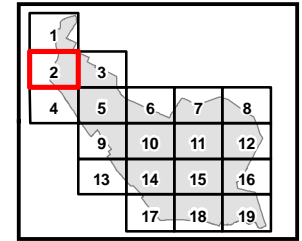
-  NR
-  UR
-  MR3
-  MR4
-  CIV
-  CB









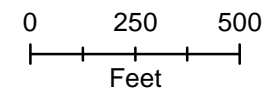
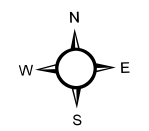
Date: September 26, 2018



CITY OF  
SOMERVILLE, MA  
OFFICIAL PROPOSED  
ZONING  
(UNADOPTED)



-  NR
-  UR
-  MR3
-  MR4
-  CIV
-  CB



Date: September 26, 2018

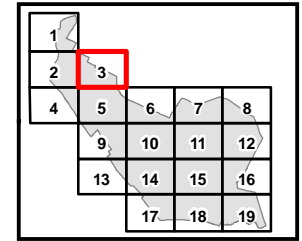
ARLINGTON








CAMBRIDGE

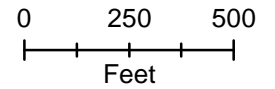
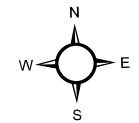
2



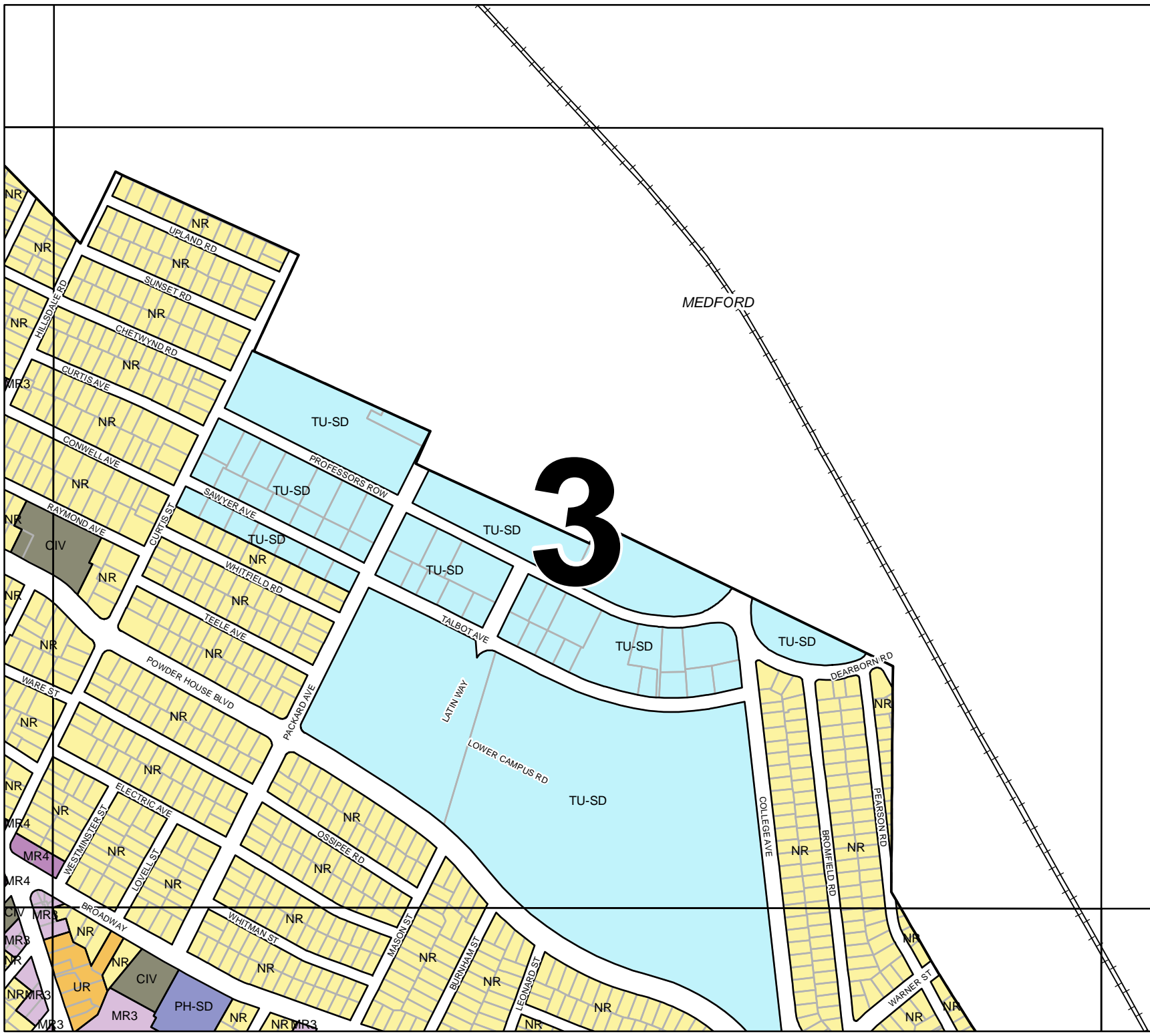
CITY OF  
SOMERVILLE, MA  
**OFFICIAL PROPOSED  
ZONING**  
(UNADOPTED)



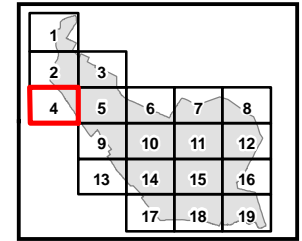
-  NR
-  UR
-  MR3
-  MR4
-  CIV
-  TU-SD
-  PH-SD









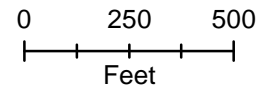
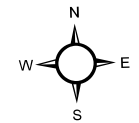
Date: September 26, 2018



CITY OF  
SOMERVILLE, MA  
**OFFICIAL PROPOSED  
ZONING**  
(UNADOPTED)



-  NR
-  UR
-  MR3
-  MR4
-  CIV
-  FAB

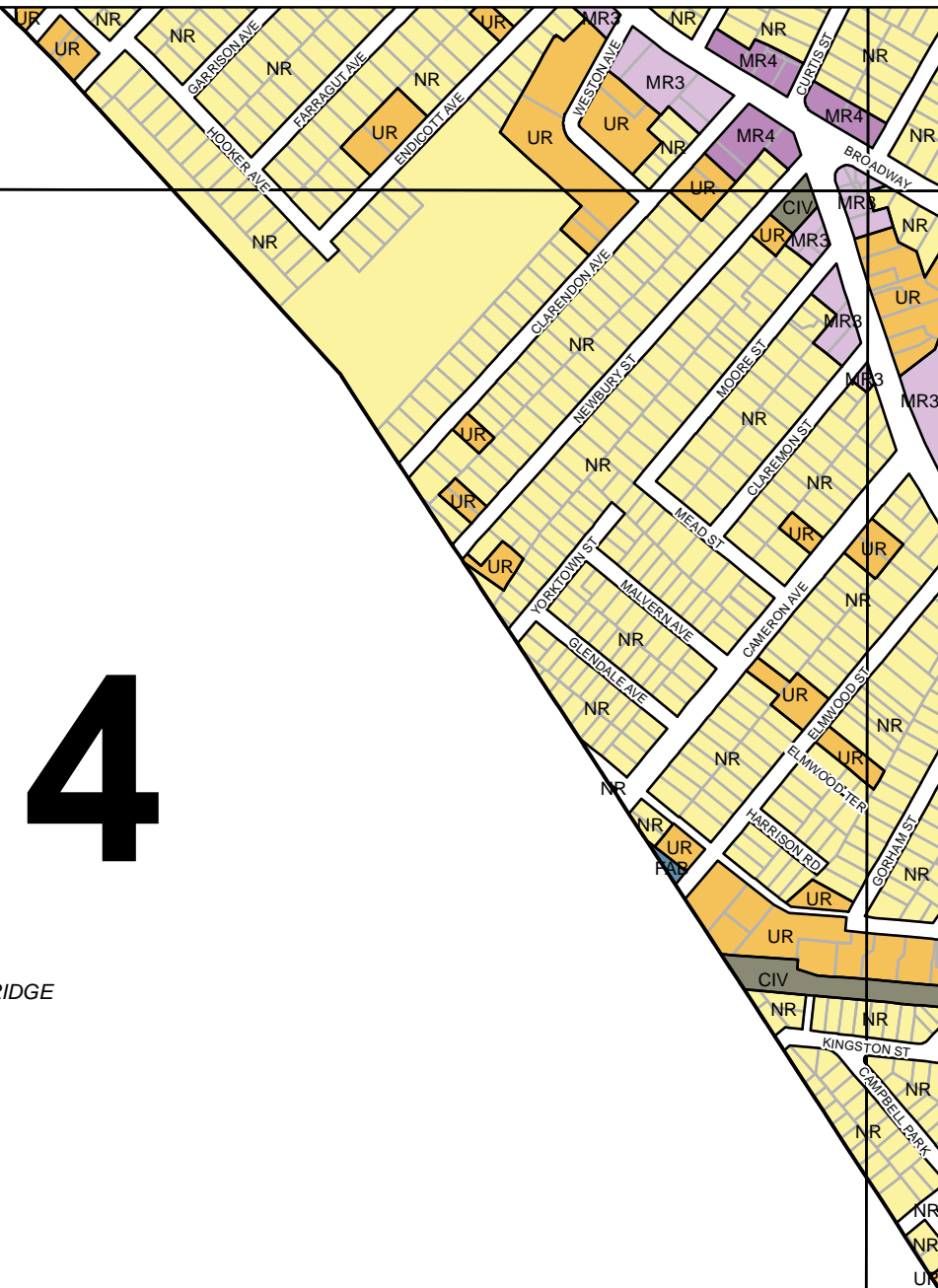


Date: September 26, 2018

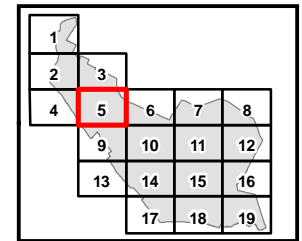
ARLINGTON



**4**

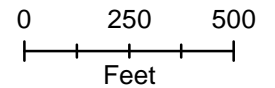
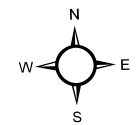
CAMBRIDGE



CITY OF  
SOMERVILLE, MA  
**OFFICIAL PROPOSED  
ZONING**  
(UNADOPTED)



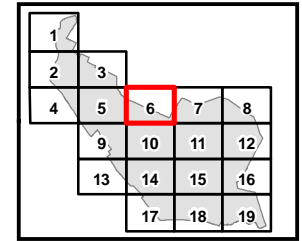
-  NR
-  UR
-  MR3
-  MR4
-  CIV
-  FAB
-  TU-SD
-  PH-SD



Date: September 26, 2018










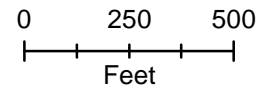
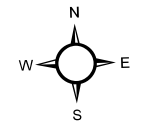
CITY OF  
SOMERVILLE, MA  
**OFFICIAL PROPOSED  
ZONING**  
(UNADOPTED)



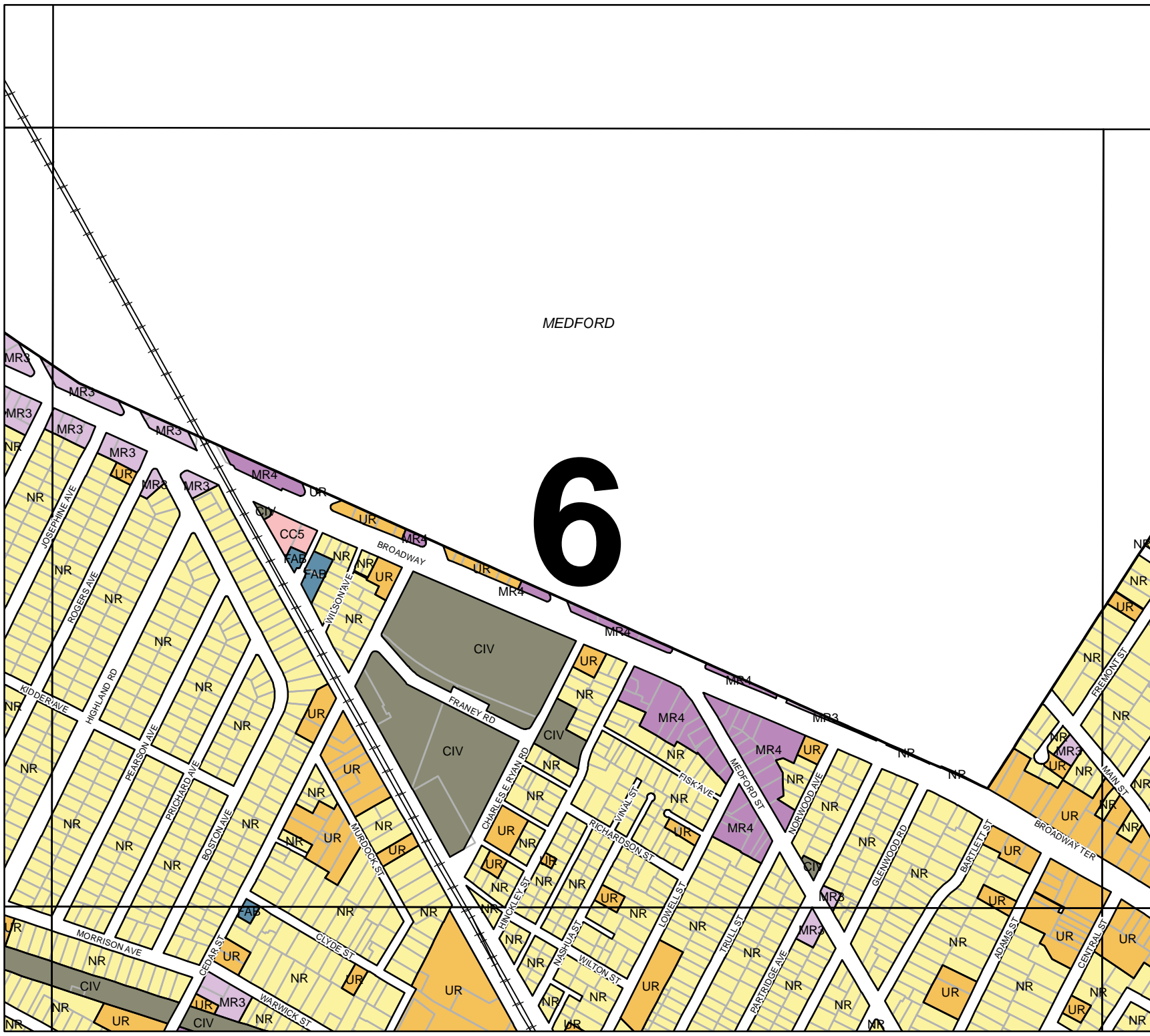
MEDFORD

6

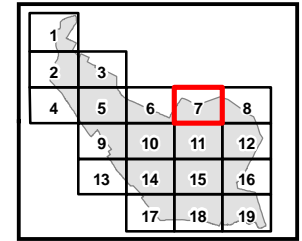
-  NR
-  UR
-  MR3
-  MR4
-  CIV
-  FAB
-  CC5









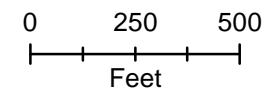
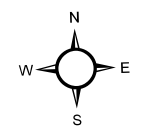
Date: September 26, 2018



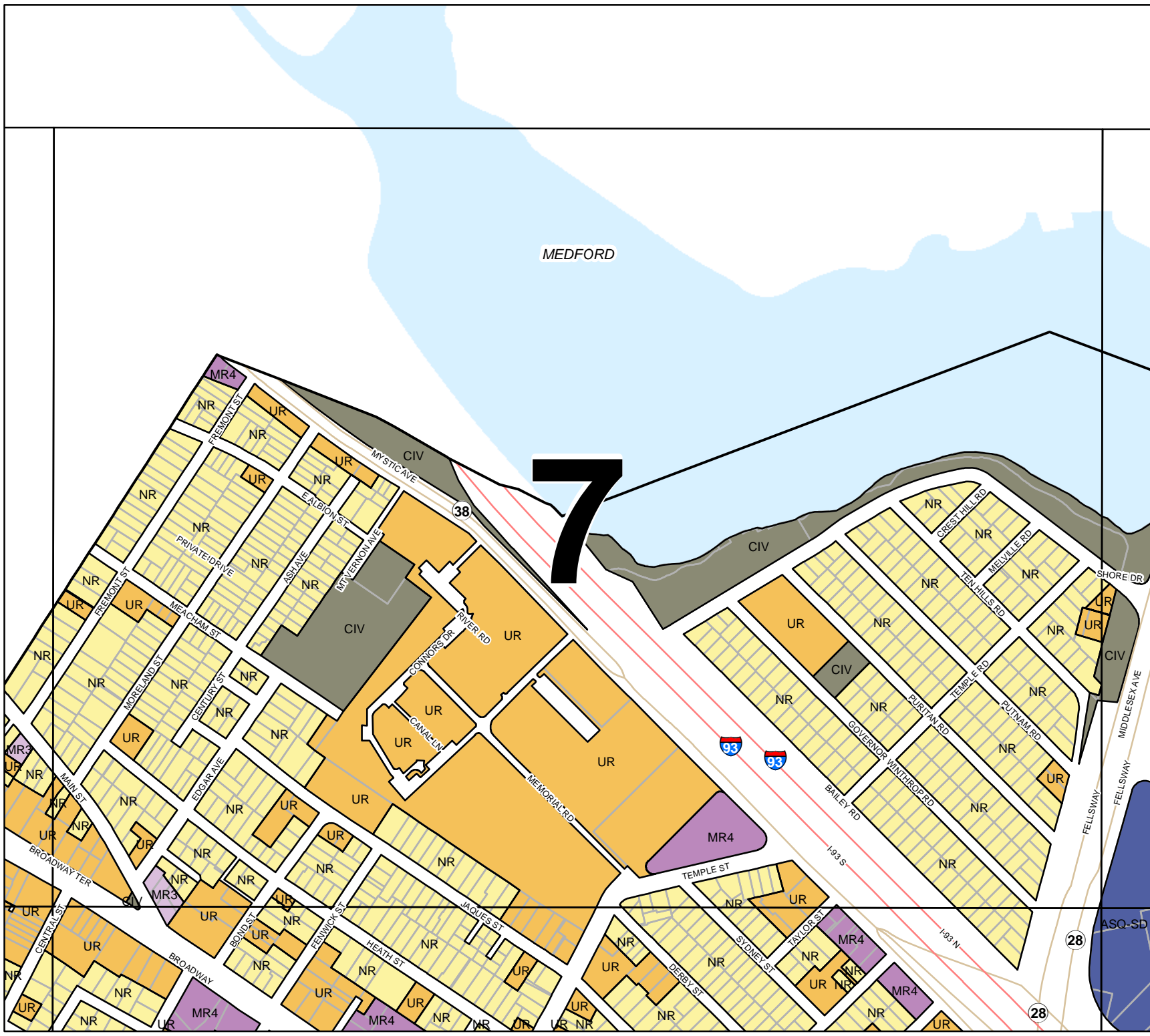
CITY OF  
SOMERVILLE, MA  
**OFFICIAL PROPOSED  
ZONING**  
(UNADOPTED)



-  NR
-  UR
-  MR3
-  MR4
-  CIV
-  ASQ-SD







Date: September 26, 2018

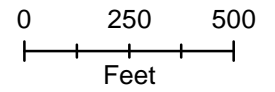
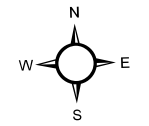




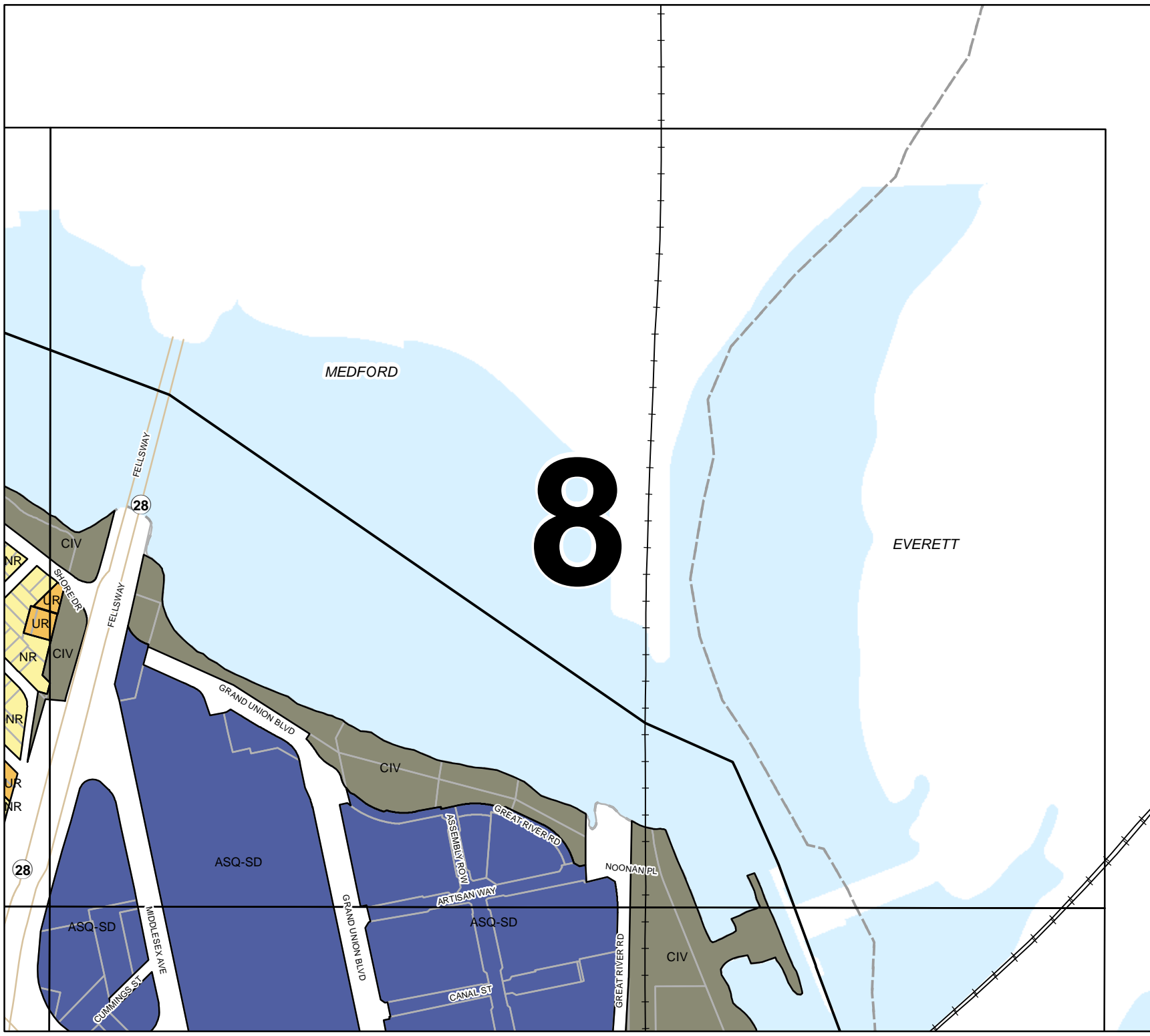
CITY OF  
SOMERVILLE, MA  
**OFFICIAL PROPOSED  
ZONING**  
(UNADOPTED)

1						
2	3					
4	5	6	7	8		
	9	10	11	12		
	13	14	15	16		
		17	18	19		

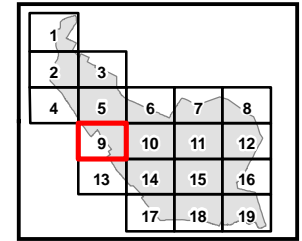
-  NR
-  UR
-  CIV
-  ASQ-SD









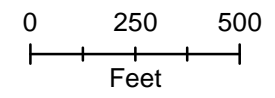
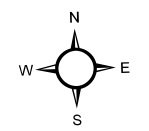
Date: September 26, 2018



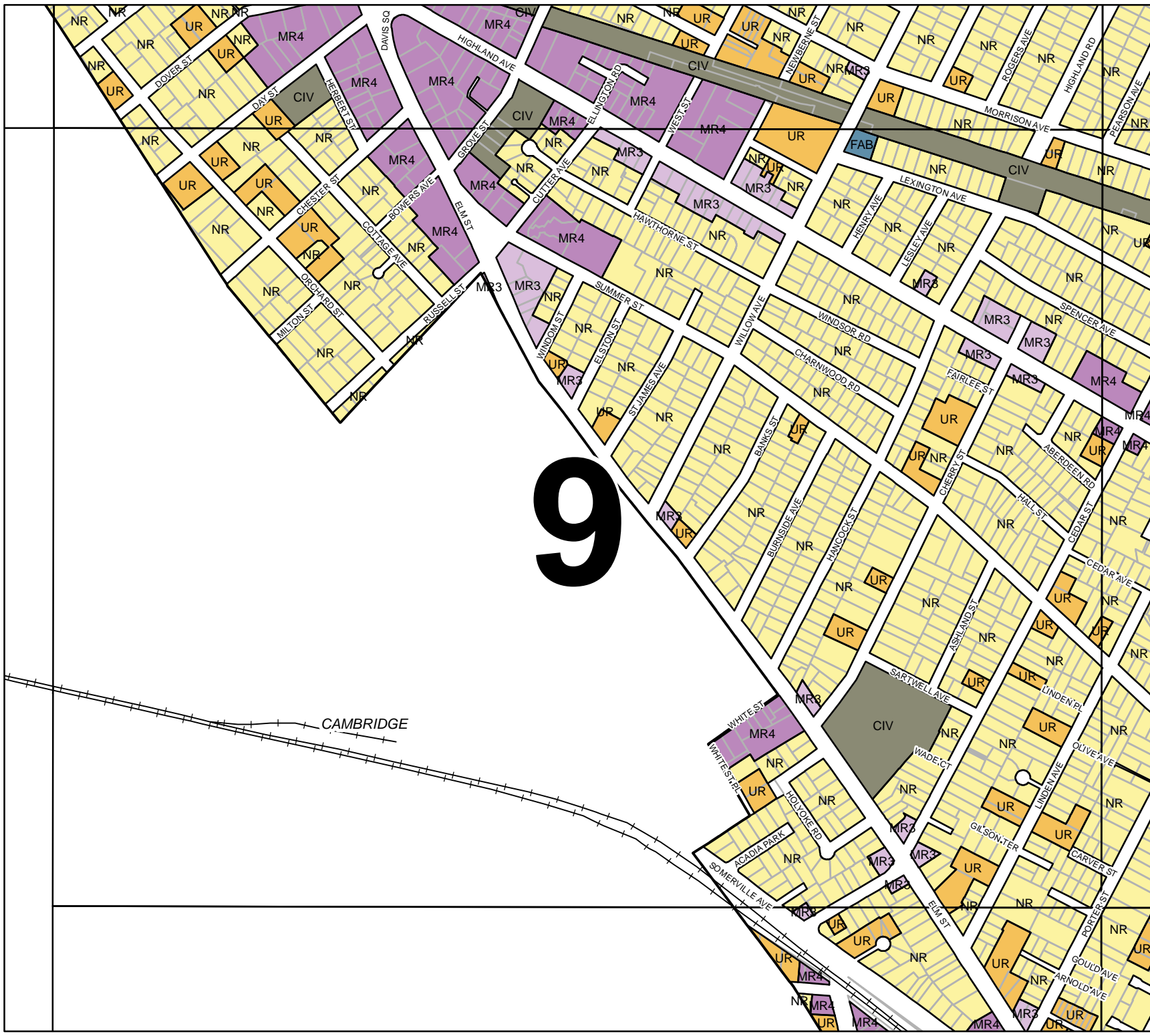
CITY OF  
SOMERVILLE, MA  
**OFFICIAL PROPOSED  
ZONING**  
(UNADOPTED)



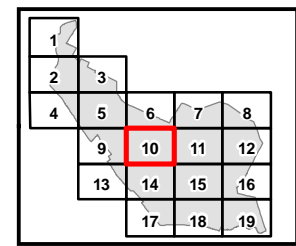
-  NR
-  UR
-  MR3
-  MR4
-  CIV
-  FAB









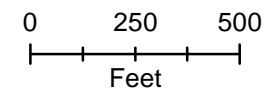
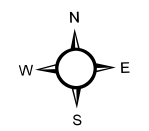
Date: September 26, 2018



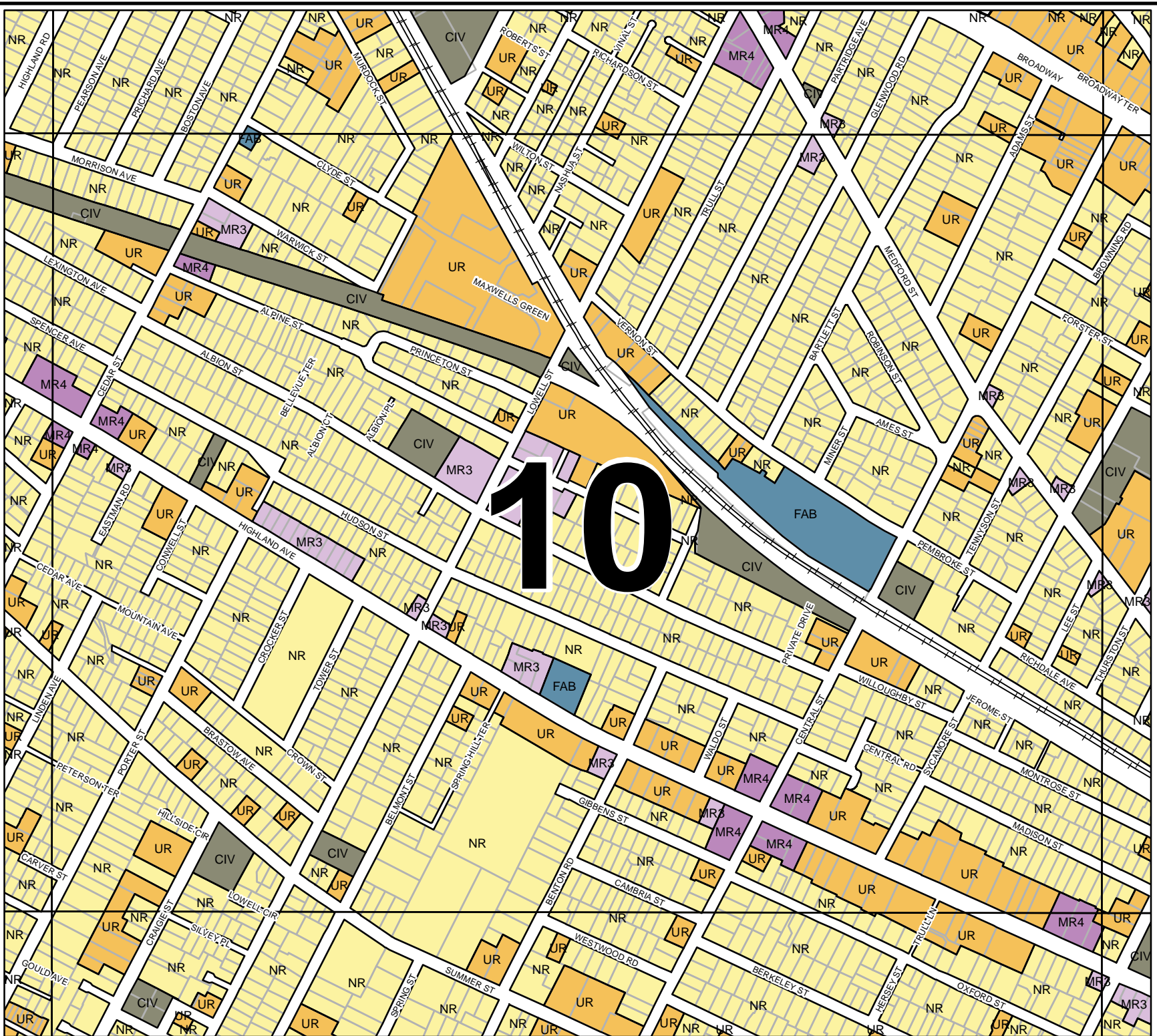
CITY OF  
SOMERVILLE, MA  
**OFFICIAL PROPOSED  
ZONING**  
(UNADOPTED)



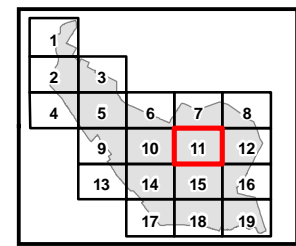
-  NR
-  UR
-  MR3
-  MR4
-  CIV
-  FAB











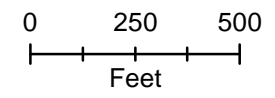
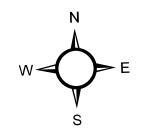
Date: September 26, 2018



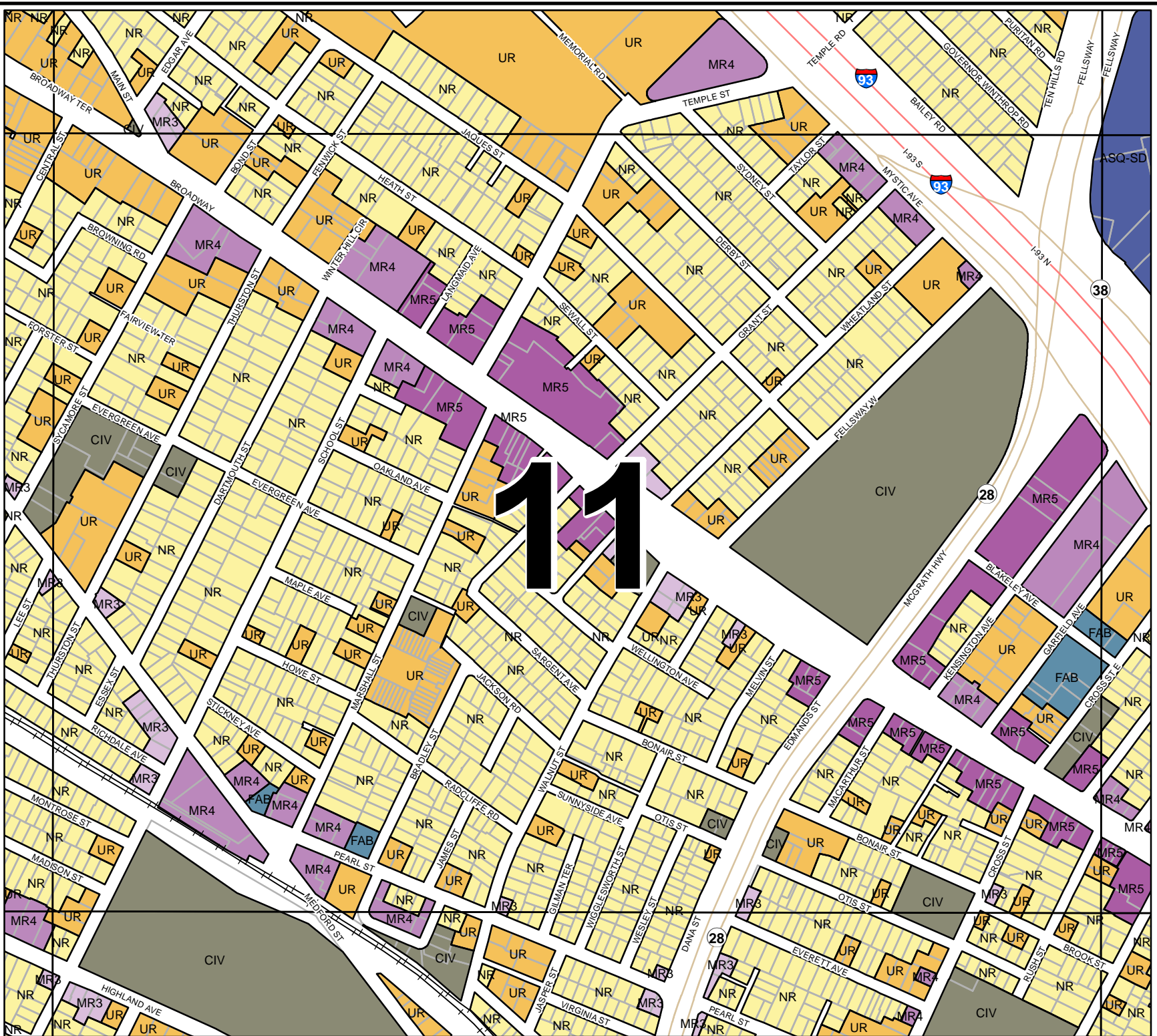
CITY OF SOMERVILLE, MA  
**OFFICIAL PROPOSED ZONING**  
 (UNADOPTED)



-  NR
-  UR
-  MR3
-  MR4
-  MR5
-  CIV
-  FAB
-  ASQ-SD












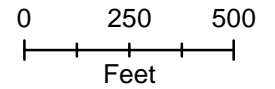
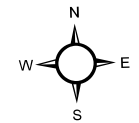
Date: September 26, 2018



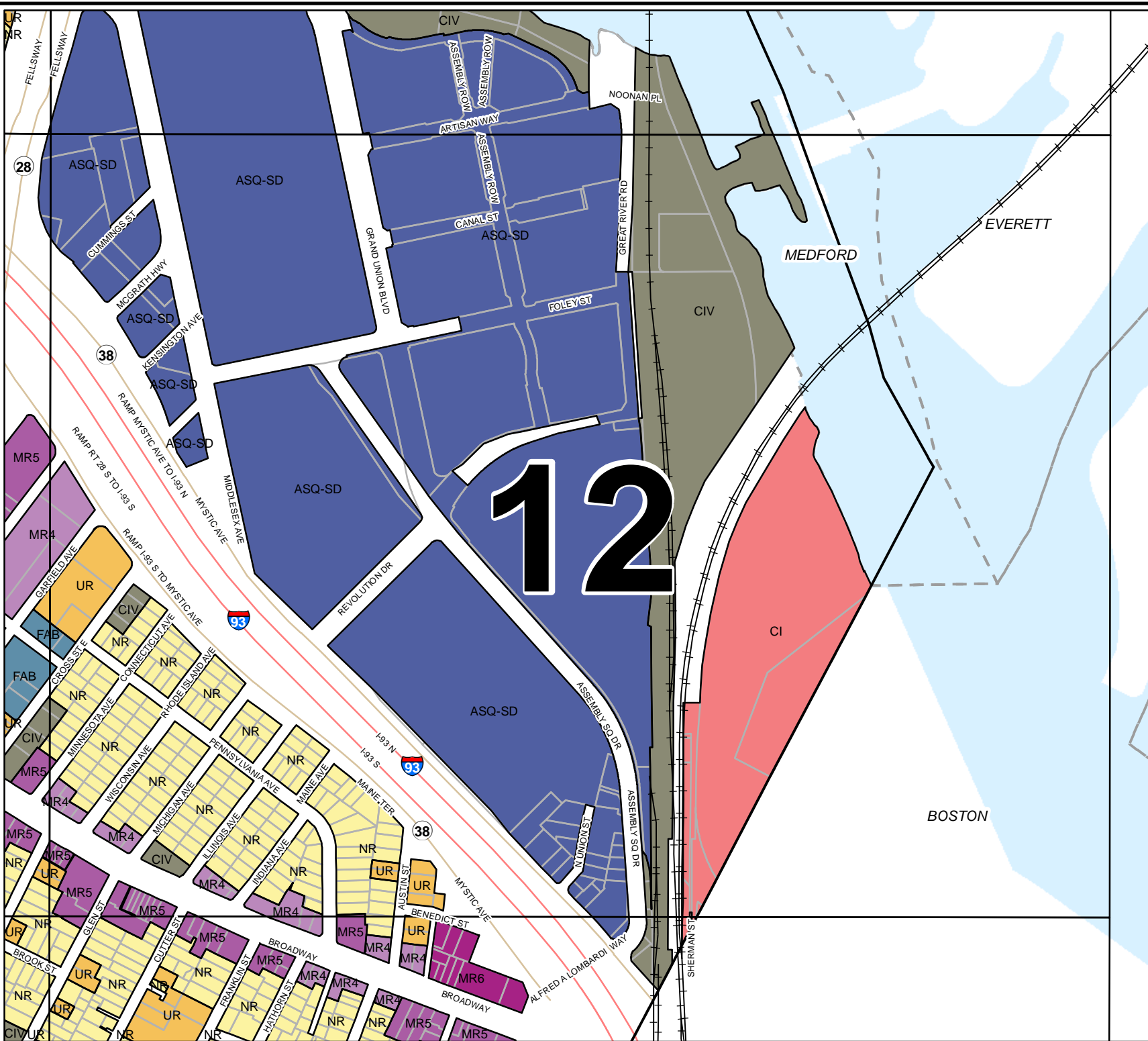
CITY OF  
SOMERVILLE, MA  
**OFFICIAL PROPOSED  
ZONING**  
(UNADOPTED)

1					
2	3				
4	5	6	7	8	
	9	10	11	12	
	13	14	15	16	
		17	18	19	

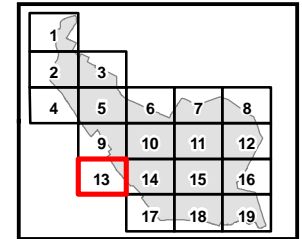
-  NR
-  UR
-  MR4
-  MR5
-  MR6
-  CIV
-  FAB
-  CI
-  ASQ-SD









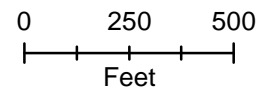
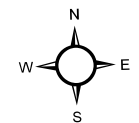
Date: September 26, 2018



CITY OF  
SOMERVILLE, MA  
**OFFICIAL PROPOSED  
ZONING**  
(UNADOPTED)



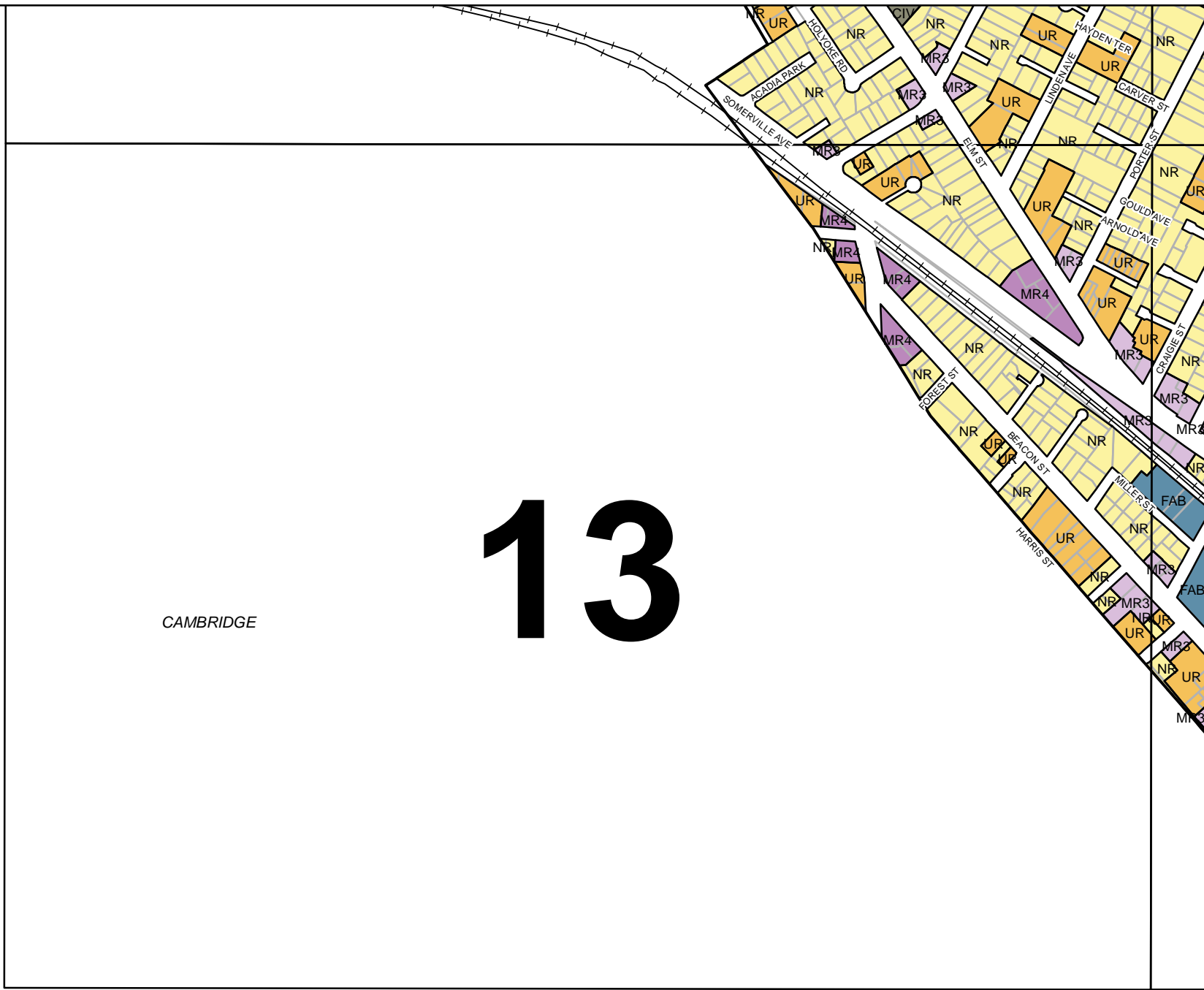
-  NR
-  UR
-  MR3
-  MR4
-  CIV
-  FAB



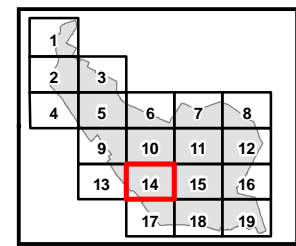
Date: September 26, 2018

# 13

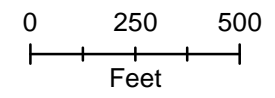
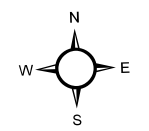
CAMBRIDGE



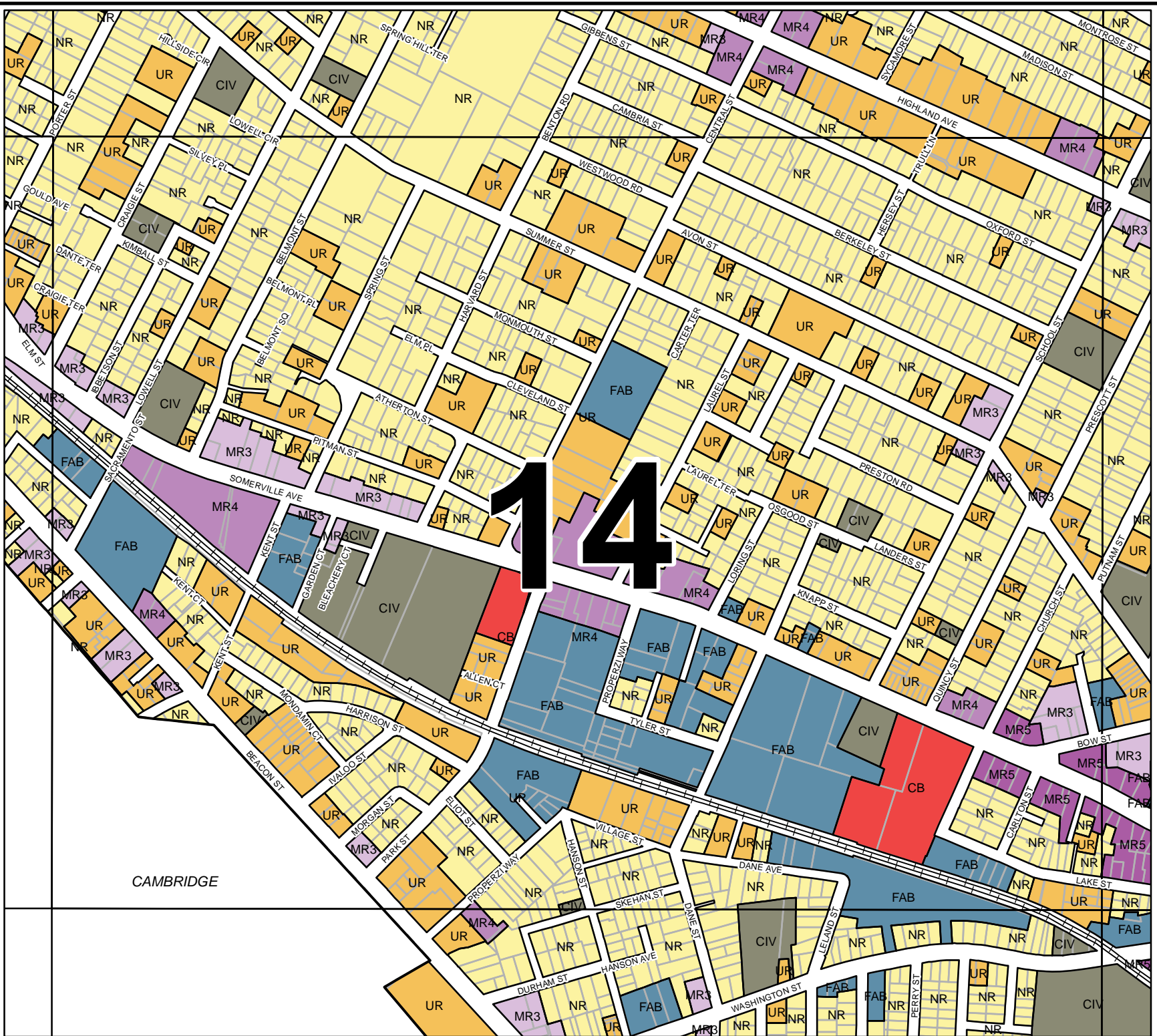
CITY OF SOMERVILLE, MA  
**OFFICIAL PROPOSED ZONING**  
 (UNADOPTED)



- NR
- UR
- MR3
- MR4
- MR5
- CIV
- FAB
- CB

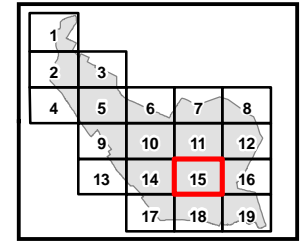


Date: September 26, 2018



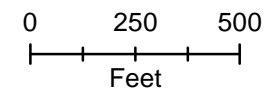
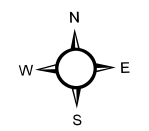
CAMBRIDGE

CITY OF  
SOMERVILLE, MA  
**OFFICIAL PROPOSED  
ZONING**  
(UNADOPTED)

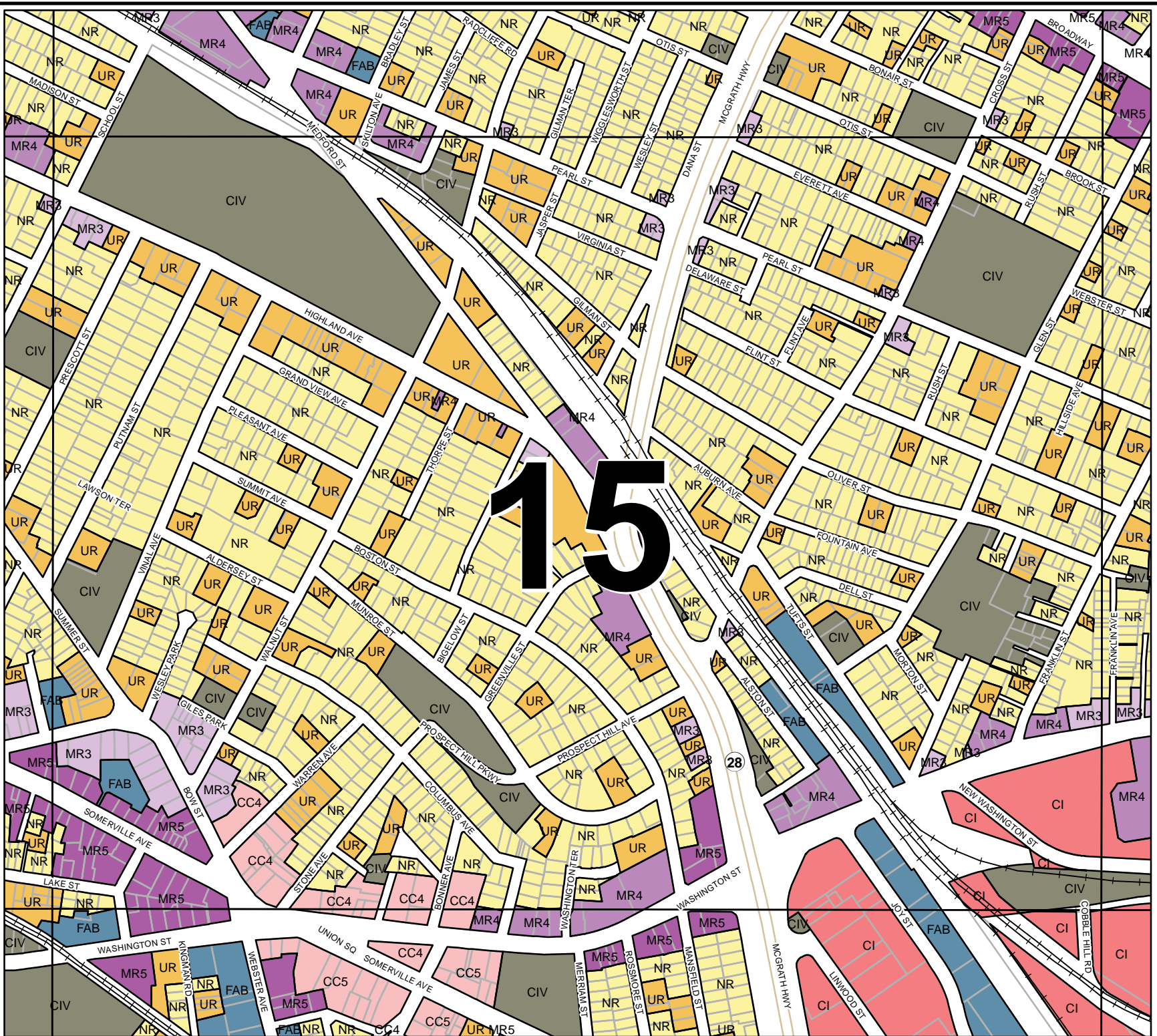


**15**

- |  |     |  |     |
|--|-----|--|-----|
|  | NR  |  | CIV |
|  | UR  |  | FAB |
|  | MR3 |  | CC4 |
|  | MR4 |  | CC5 |
|  | MR5 |  | CI  |

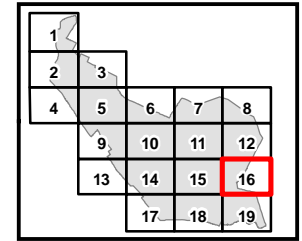


Date: September 26, 2018

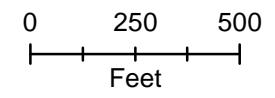
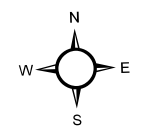




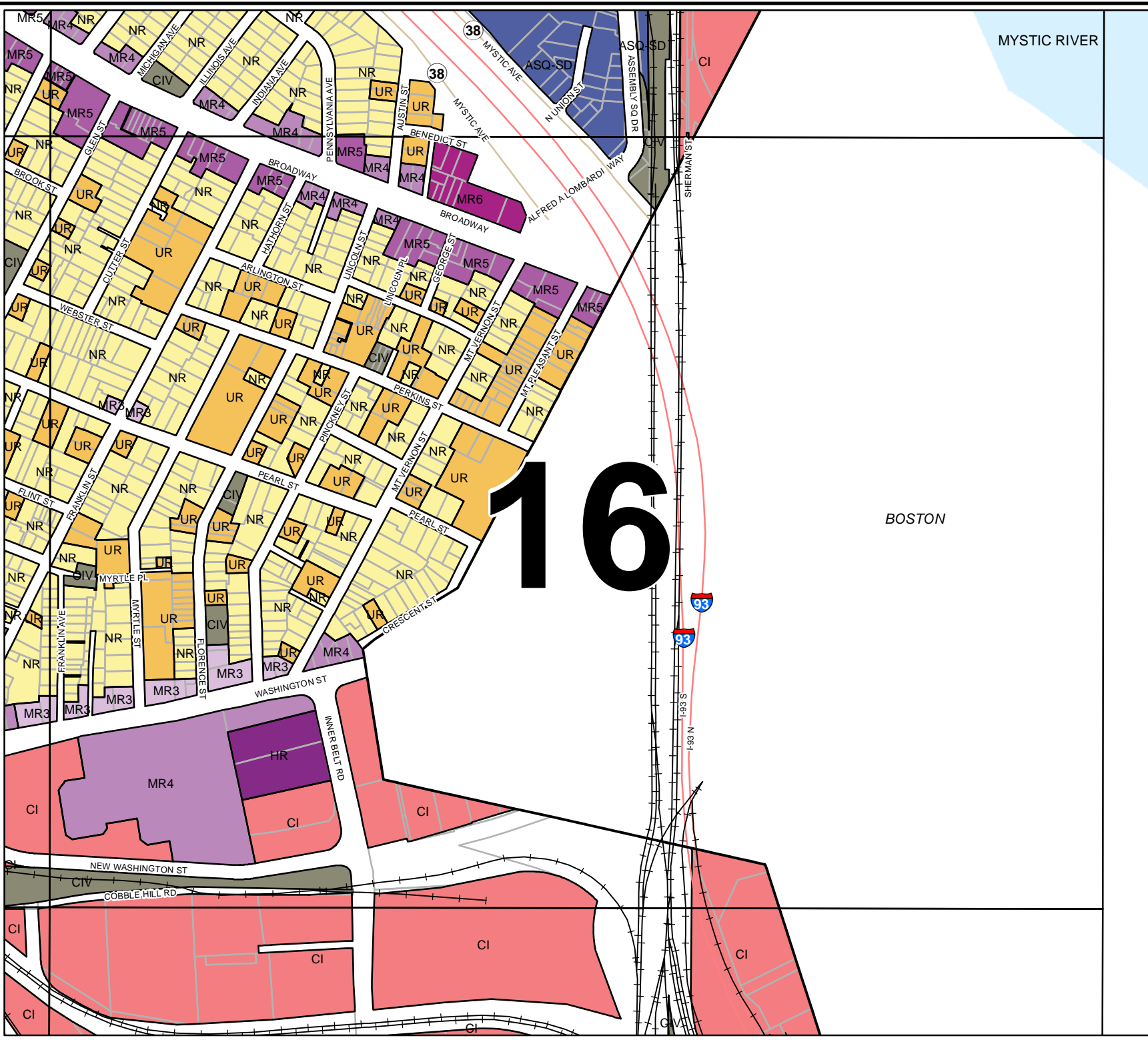
CITY OF SOMERVILLE, MA  
**OFFICIAL PROPOSED ZONING**  
 (UNADOPTED)



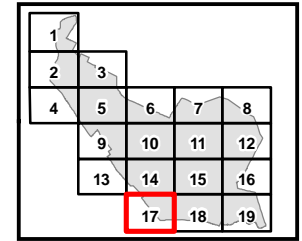
- NR
- UR
- MR3
- MR4
- MR5
- MR6
- HR
- CIV
- ASQ-SD



Date: September 26, 2018



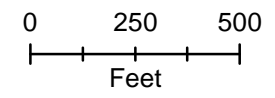
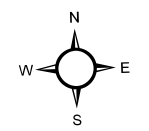
CITY OF  
SOMERVILLE, MA  
**OFFICIAL PROPOSED  
ZONING**  
(UNADOPTED)



- NR
- UR
- MR3
- MR4
- MR5
- MR6
- CIV
- FAB
- CB

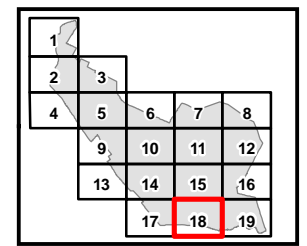
17

CAMBRIDGE

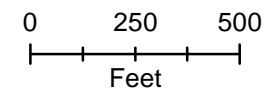
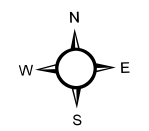


Date: September 26, 2018

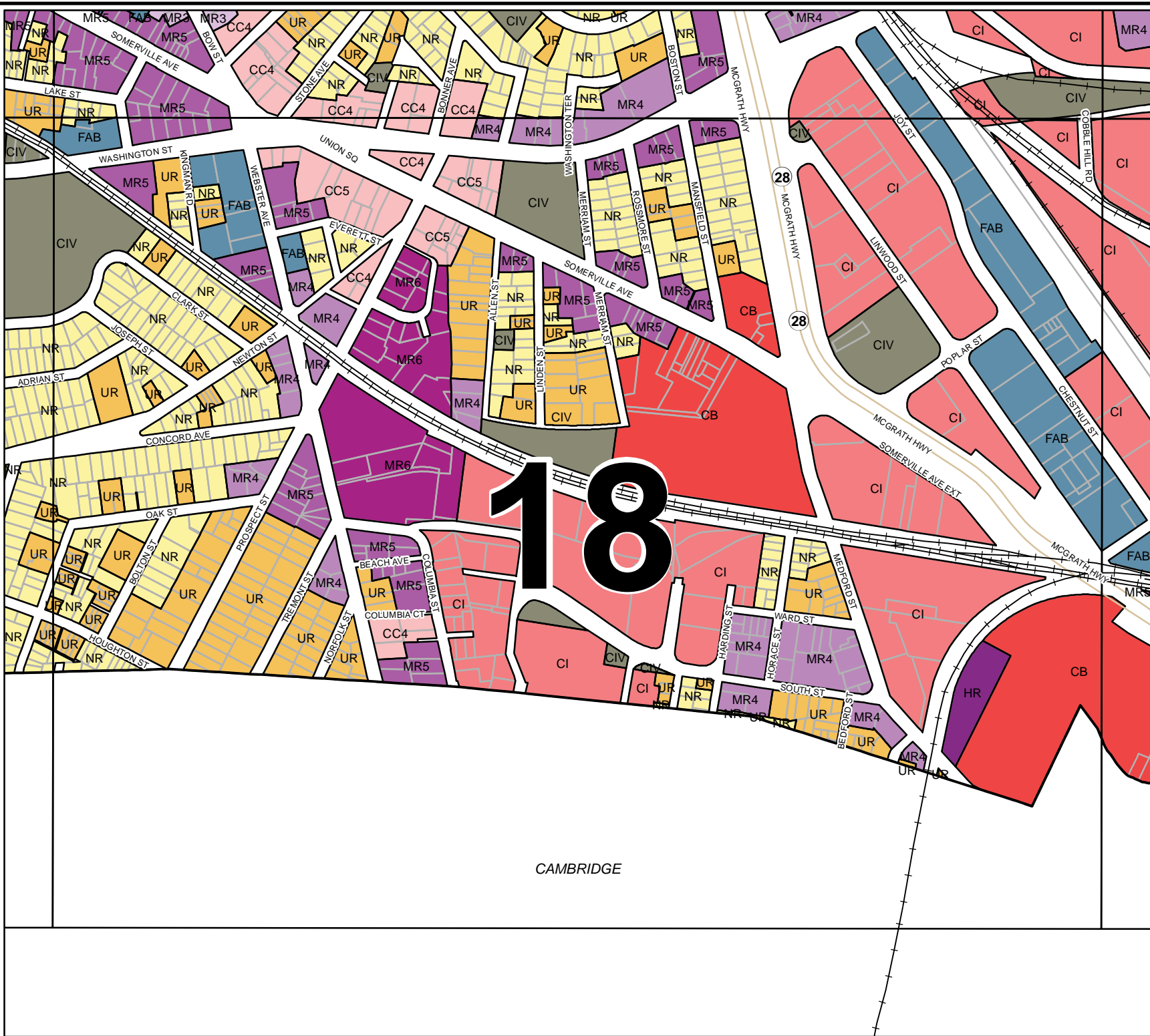
CITY OF SOMERVILLE, MA  
**OFFICIAL PROPOSED ZONING**  
 (UNADOPTED)



- NR
- UR
- MR3
- MR4
- MR5
- MR6
- HR
- CIV
- FAB
- CC4
- CC5
- CI
- CB



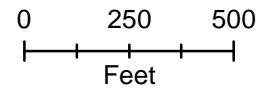
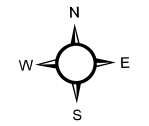
Date: September 21, 2018



CITY OF SOMERVILLE, MA  
**OFFICIAL PROPOSED ZONING**  
 (UNADOPTED)

1				
2	3			
4	5	6	7	8
	9	10	11	12
	13	14	15	16
		17	18	19

-  MR4
-  MR5
-  HR
-  CIV
-  FAB
-  CI
-  CB
-  NP-SD



Date: September 26, 2018

