

CITY OF
SOMERVILLE
MASSACHUSETTS

**PEDESTRIAN
STREET
MAP**

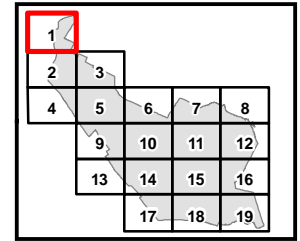



The information contained in this map is compiled from multiple sources and is believed to be accurate but accuracy is not guaranteed.

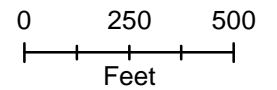
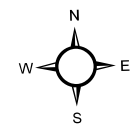
This map does not replace information obtained by consulting the information's official source or originating City department.

In no event shall the City of Somerville, Massachusetts be liable for any damages, direct or consequential, from the use of the information contained in this map.

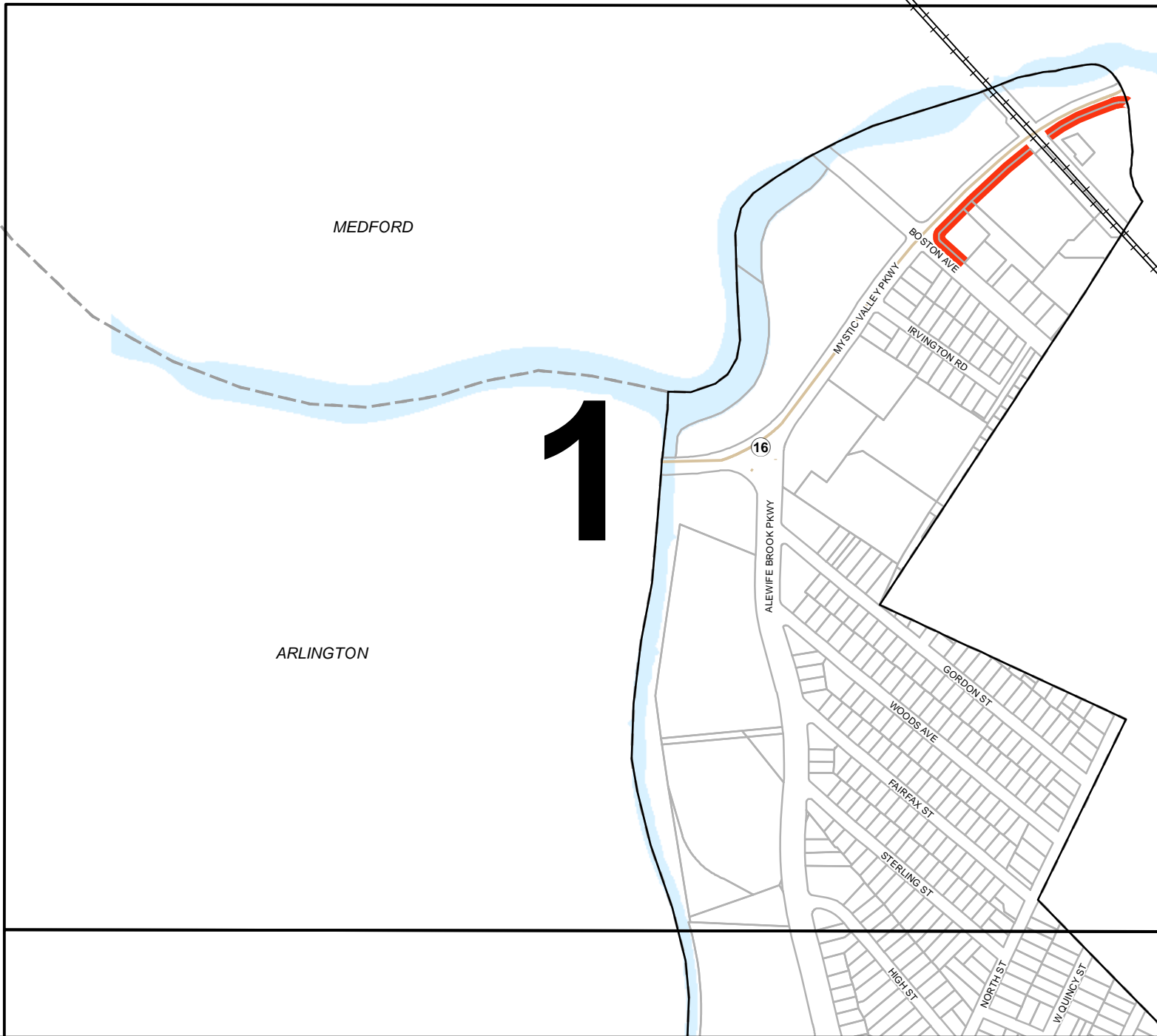
CITY OF
SOMERVILLE, MA
PEDESTRIAN STREET
MAP



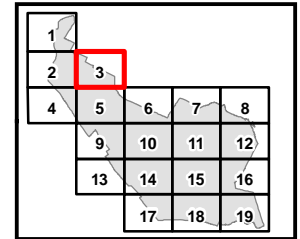
 Pedestrian
Streets




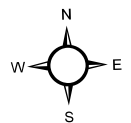
Date: December 1, 2016



CITY OF
SOMERVILLE, MA
**PEDESTRIAN STREET
MAP**



 Pedestrian
Streets



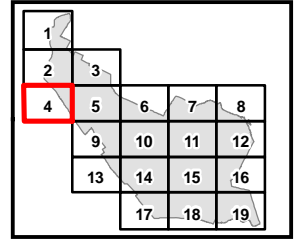
0 250 500
Feet




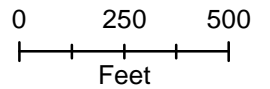
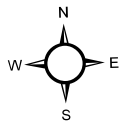
Date: December 1, 2016



CITY OF
SOMERVILLE, MA
**PEDESTRIAN STREET
MAP**



 Pedestrian
Streets



Date: December 1, 2016

ARLINGTON

4

CAMBRIDGE

VICTORIA ST

GARRISON AVE

FARRAGUT AVE

ENDICOTT AVE

WESTON AVE

CLARENDON AVE

BROADWAY

CURTIS ST

HOLLAND ST

NEWBURY ST

MOORE ST

CLAREMON ST

MEAD ST

YORKTOWN ST

MALVERN AVE

CAMFRON AVE

GLENDALE AVE

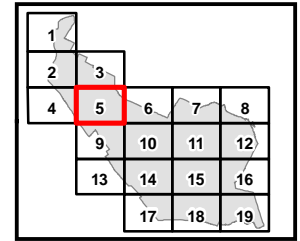
ELMWOOD ST


TANNERY BROOK ROW

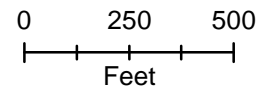
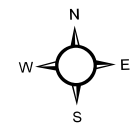
HARRISON RD

GORHAM ST

CITY OF
SOMERVILLE, MA
**PEDESTRIAN STREET
MAP**



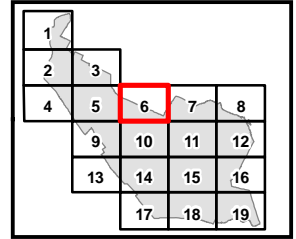
 Pedestrian Streets




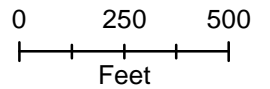
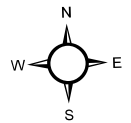
Date: December 1, 2016



CITY OF
SOMERVILLE, MA
PEDESTRIAN STREET
MAP



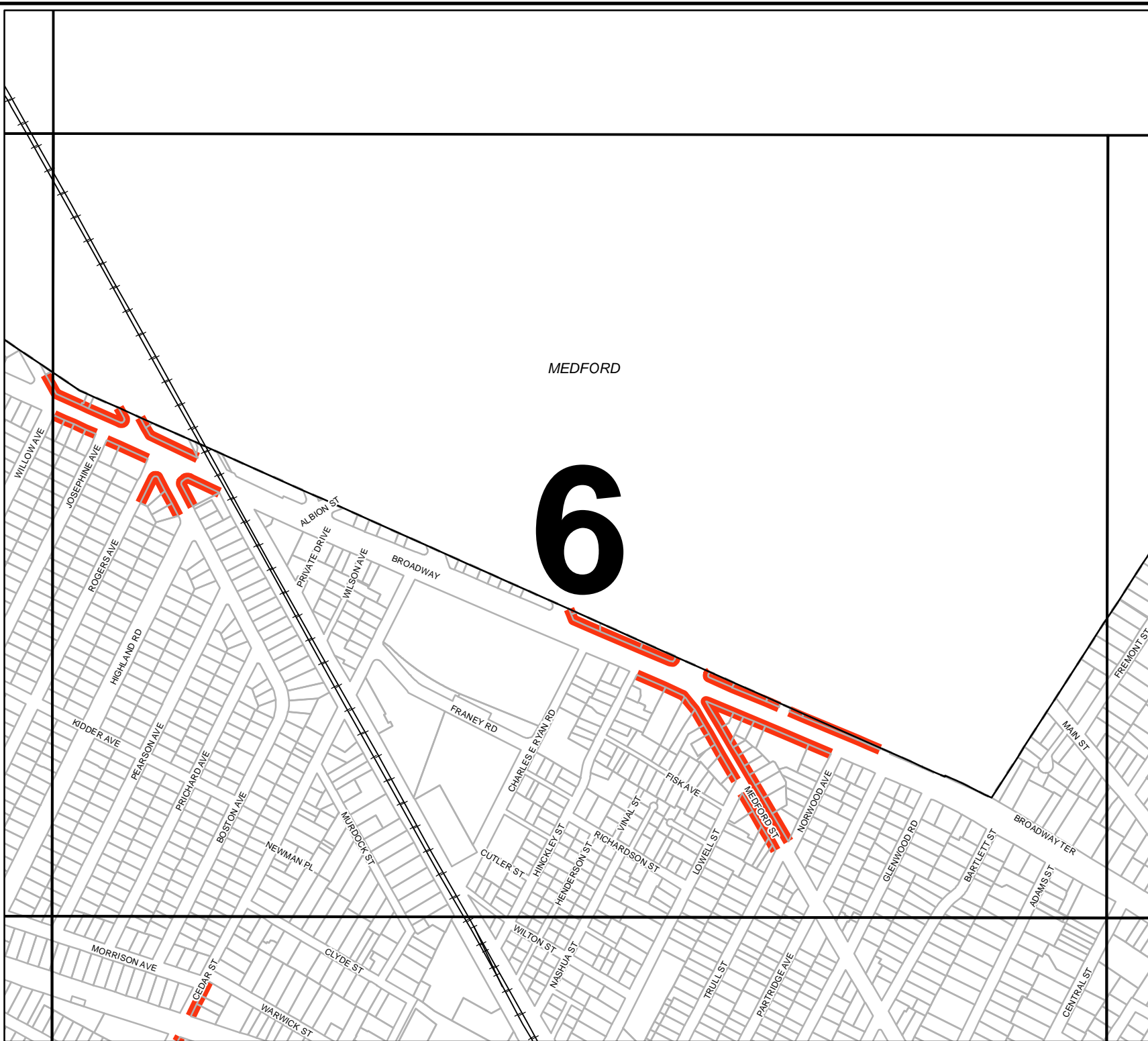
 Pedestrian
Streets



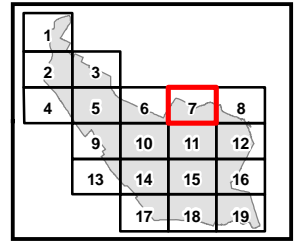
Date: December 1, 2016


MEDFORD

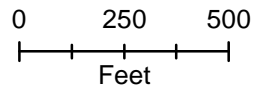
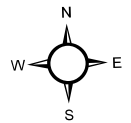
6



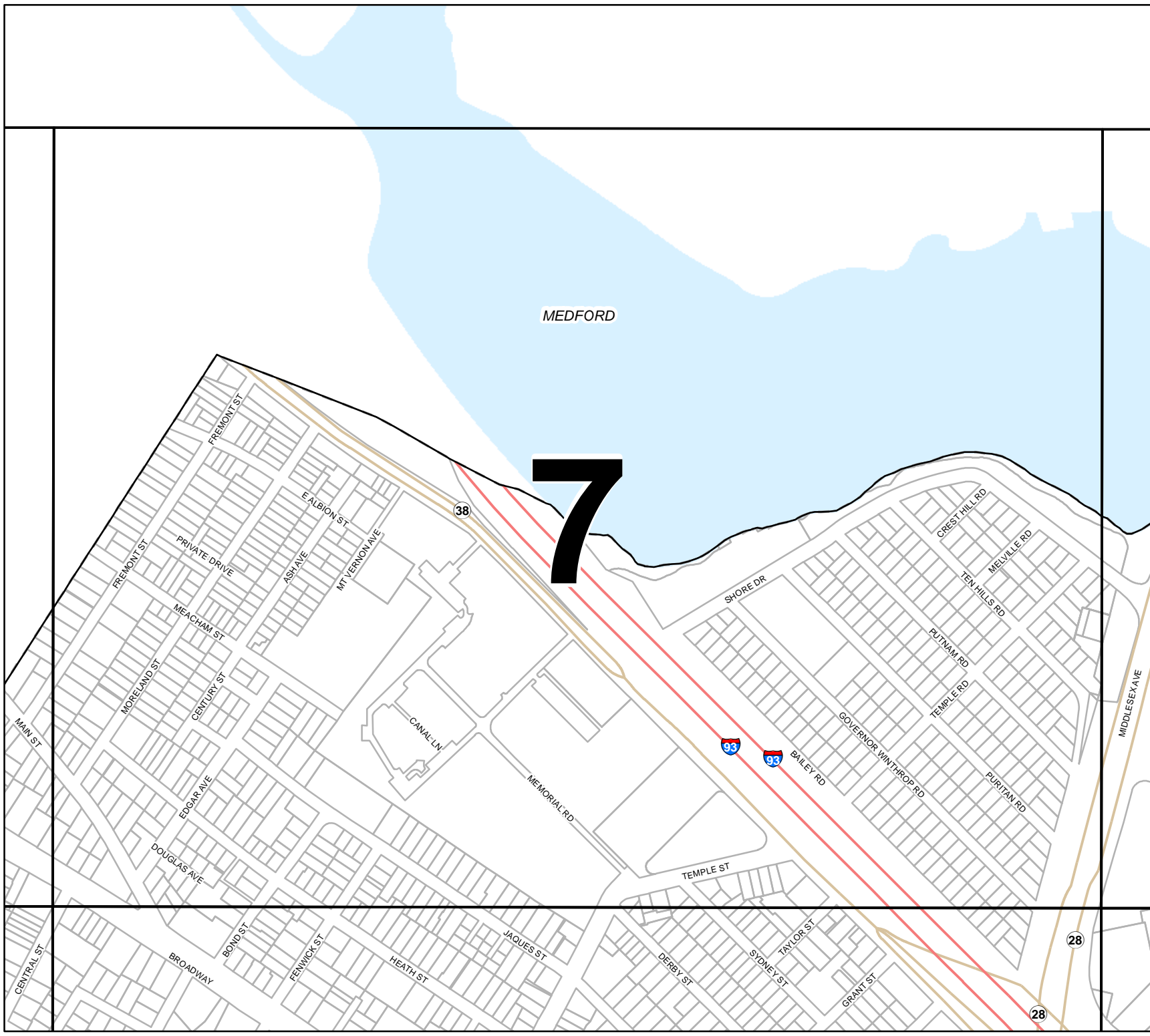
CITY OF
SOMERVILLE, MA
PEDESTRIAN STREET
MAP



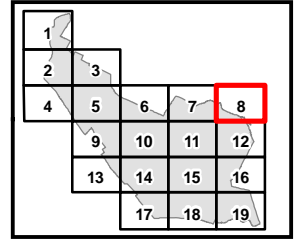
 Pedestrian
Streets




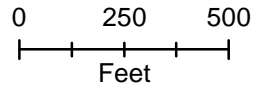
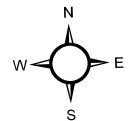
Date: December 1, 2016



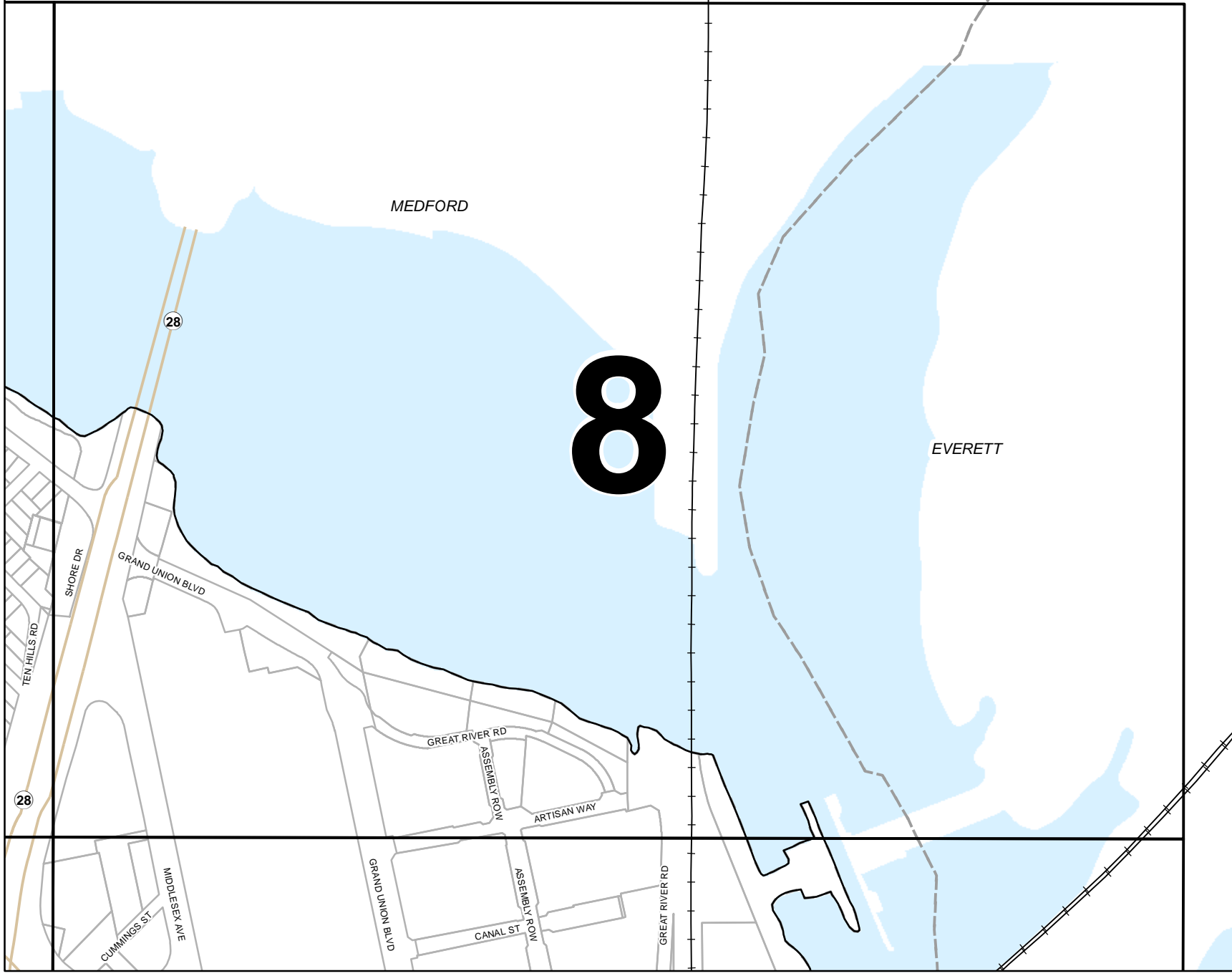
CITY OF
SOMERVILLE, MA
**PEDESTRIAN STREET
MAP**



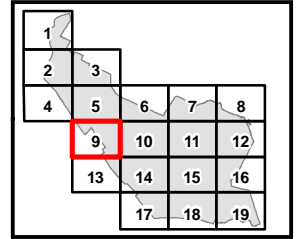
 Pedestrian
Streets




Date: December 1, 2016



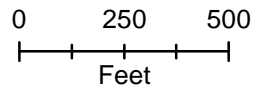
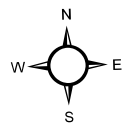
CITY OF
SOMERVILLE, MA
PEDESTRIAN STREET
MAP



 Pedestrian
Streets

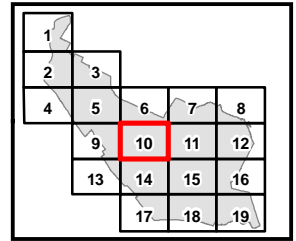
9


CAMBRIDGE



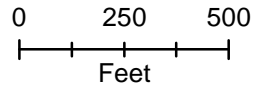
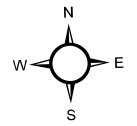
Date: December 1, 2016

CITY OF
SOMERVILLE, MA
PEDESTRIAN STREET
MAP



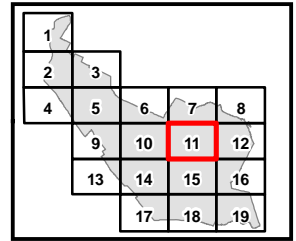
 Pedestrian
Streets


10

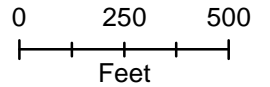
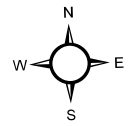


Date: December 1, 2016

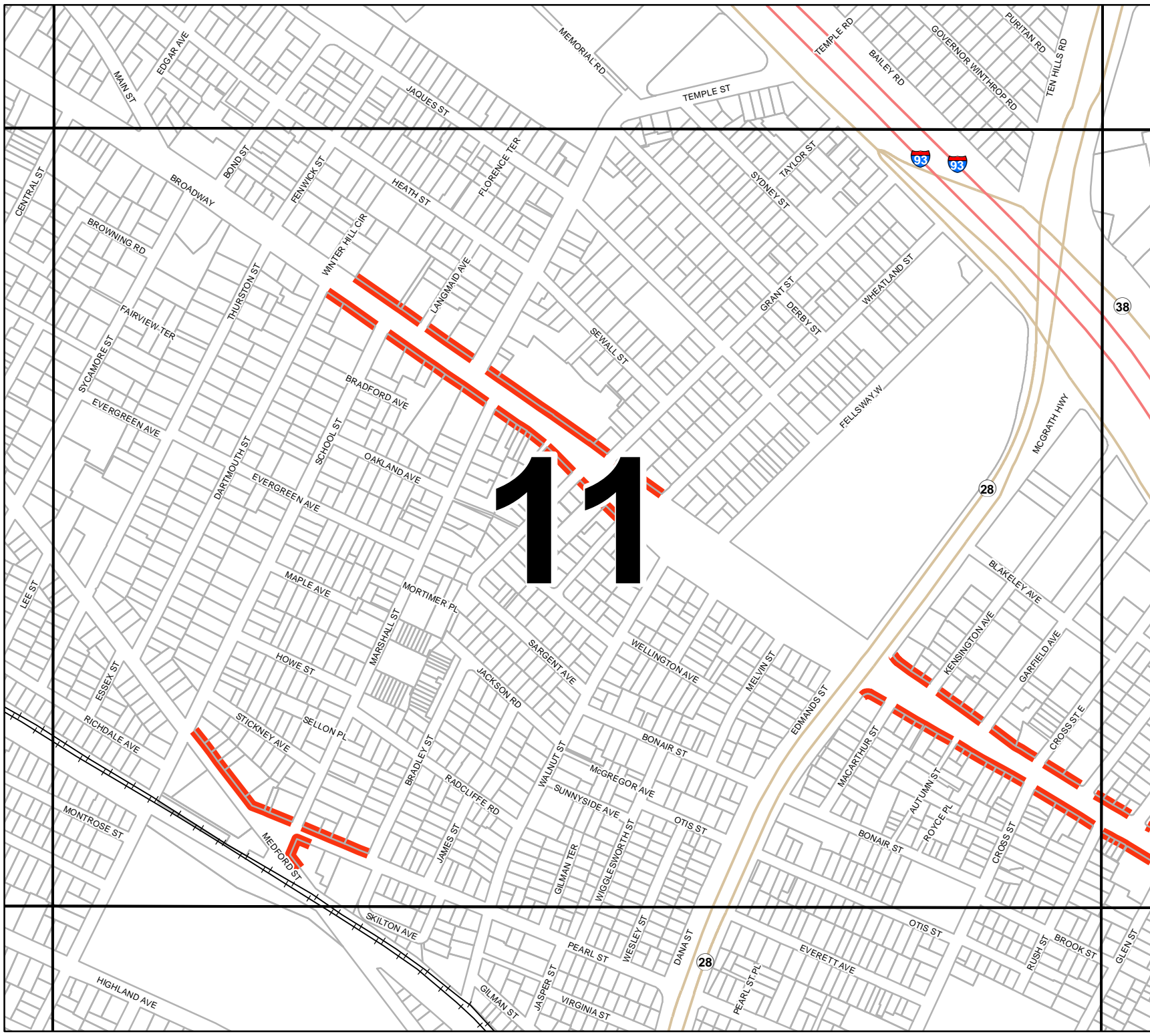
CITY OF
SOMERVILLE, MA
PEDESTRIAN STREET
MAP



 Pedestrian
Streets




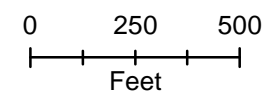
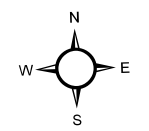
Date: December 1, 2016



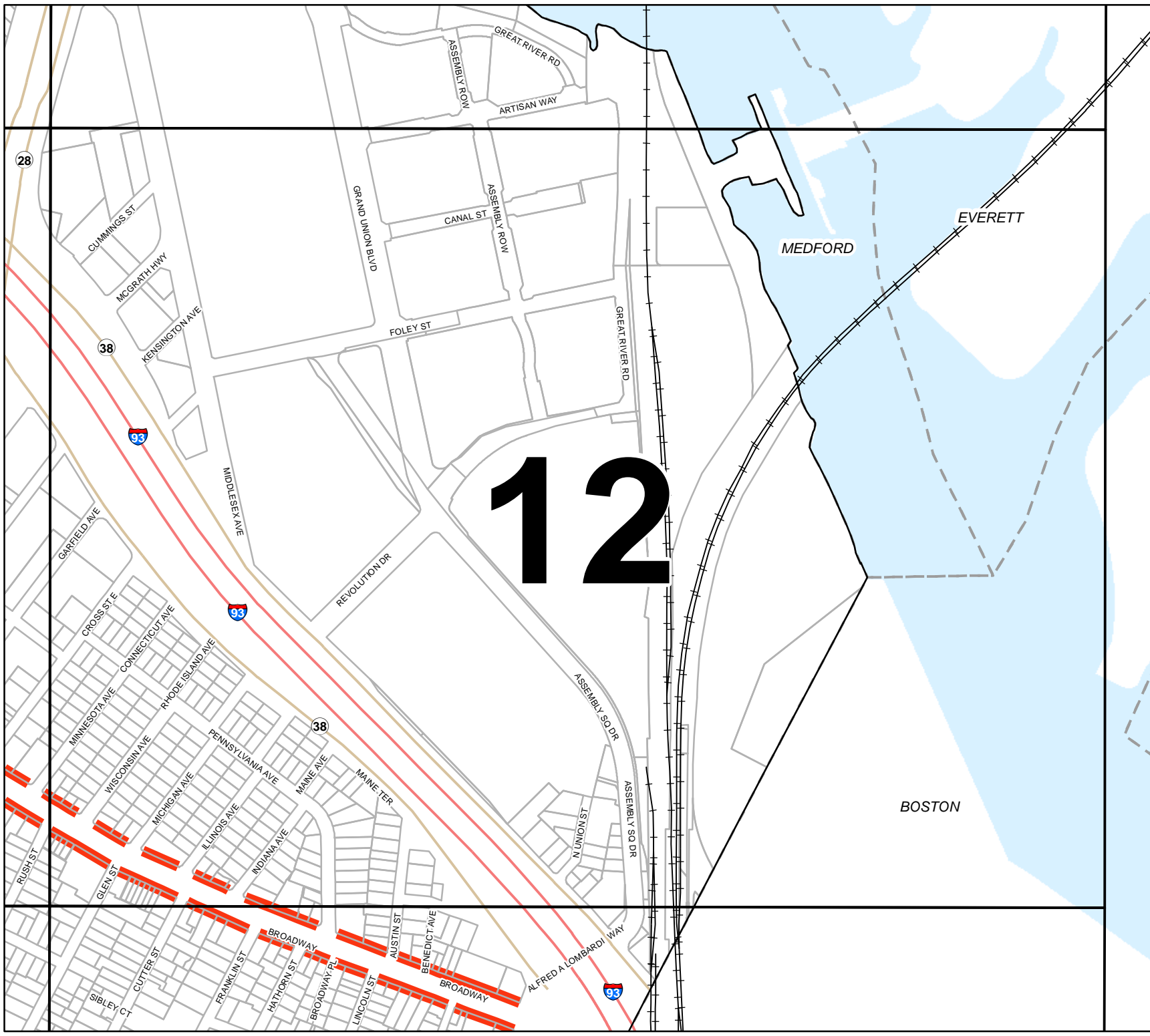
CITY OF SOMERVILLE, MA
PEDESTRIAN STREET
MAP

1					
2	3				
4	5	6	7	8	
	9	10	11	12	
	13	14	15	16	
		17	18	19	

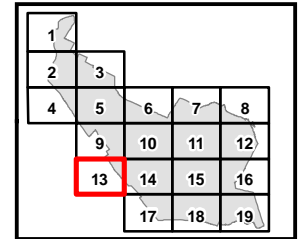
 Pedestrian Streets




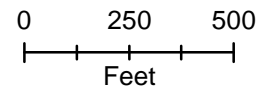
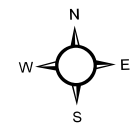
Date: December 1, 2016



CITY OF
SOMERVILLE, MA
**PEDESTRIAN STREET
MAP**



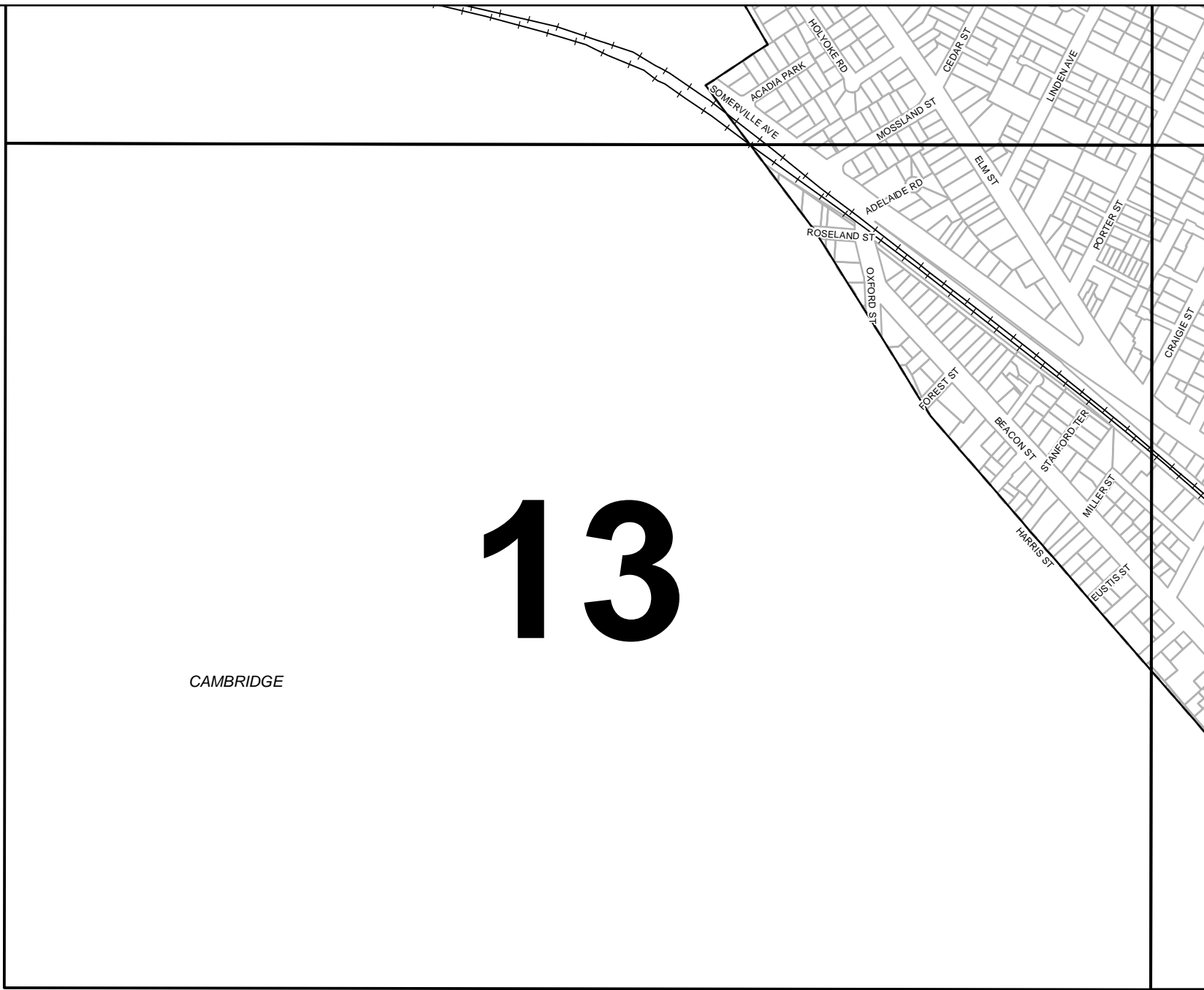
 Pedestrian
Streets



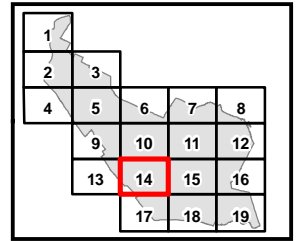
Date: December 1, 2016


13

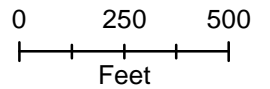
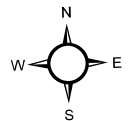
CAMBRIDGE



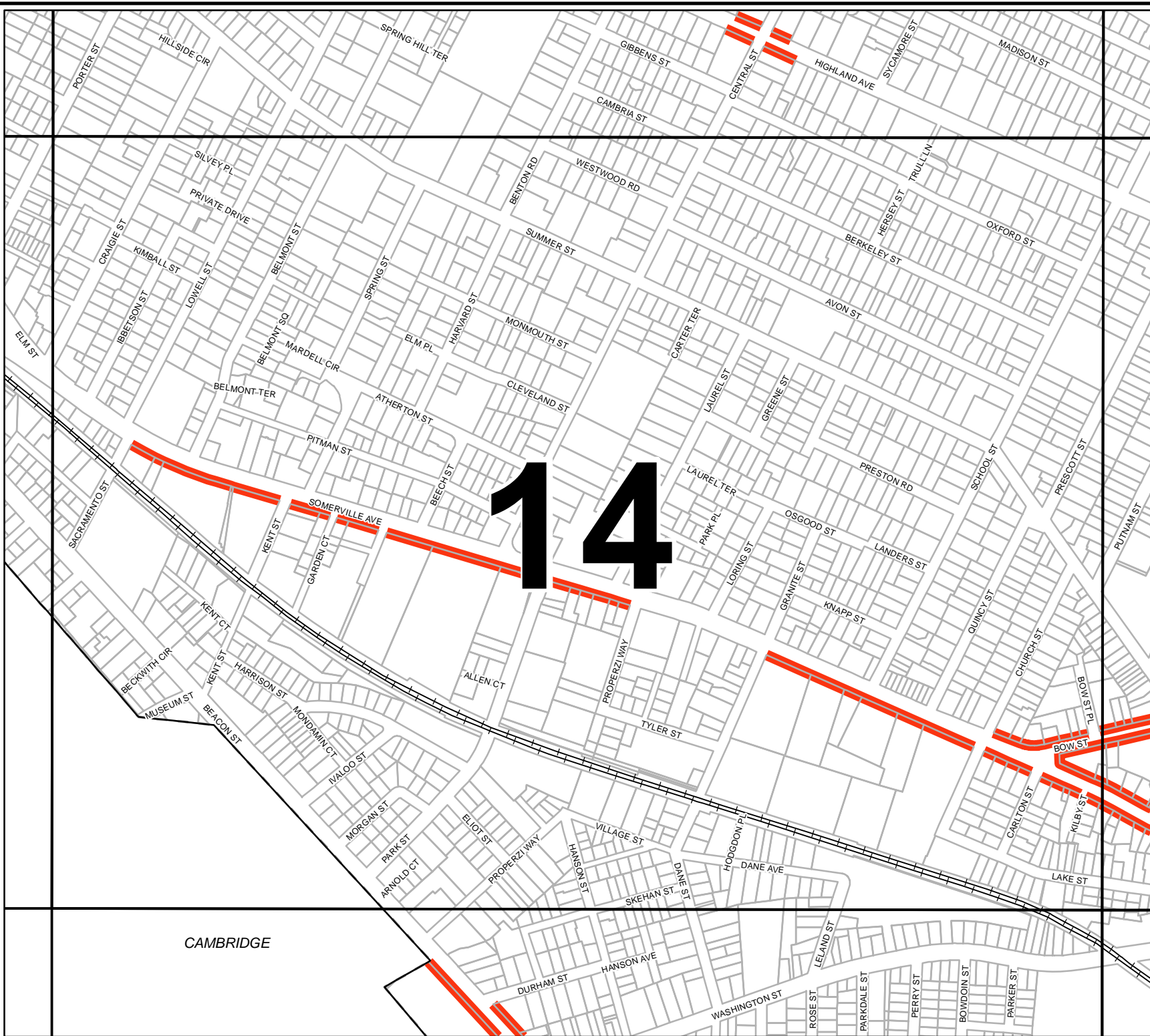
CITY OF SOMERVILLE, MA
PEDESTRIAN STREET MAP



 Pedestrian Streets




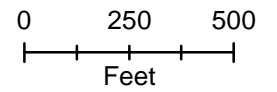
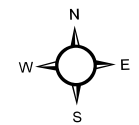
Date: December 1, 2016



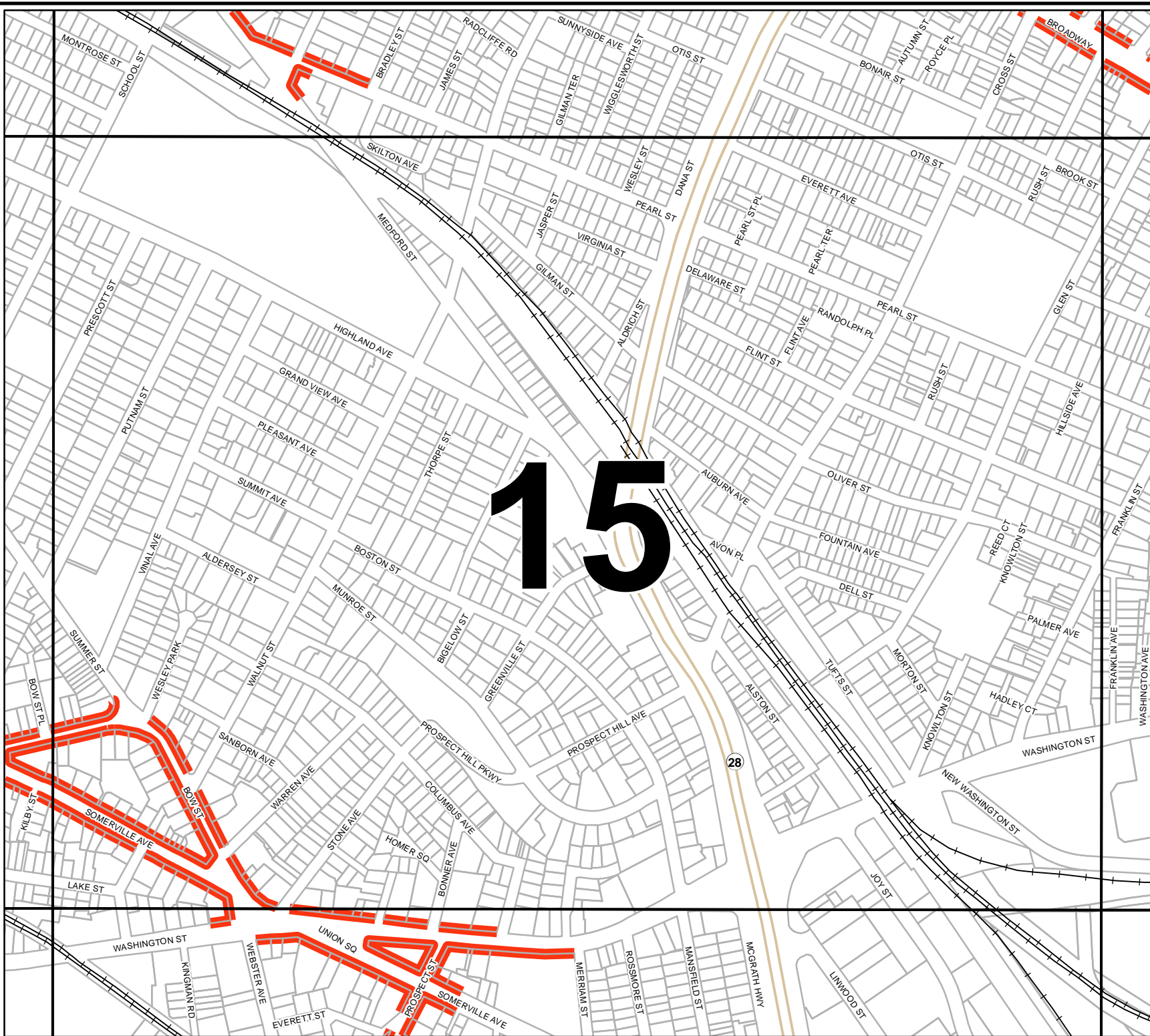
CITY OF
SOMERVILLE, MA
PEDESTRIAN STREET
MAP

1				
2	3			
4	5	6	7	8
	9	10	11	12
	13	14	15	16
		17	18	19

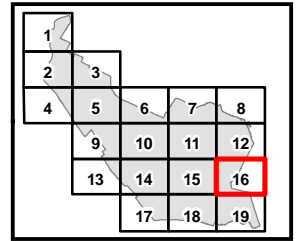
 Pedestrian
Streets




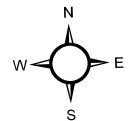
Date: December 1, 2016



CITY OF
SOMERVILLE, MA
PEDESTRIAN STREET
MAP



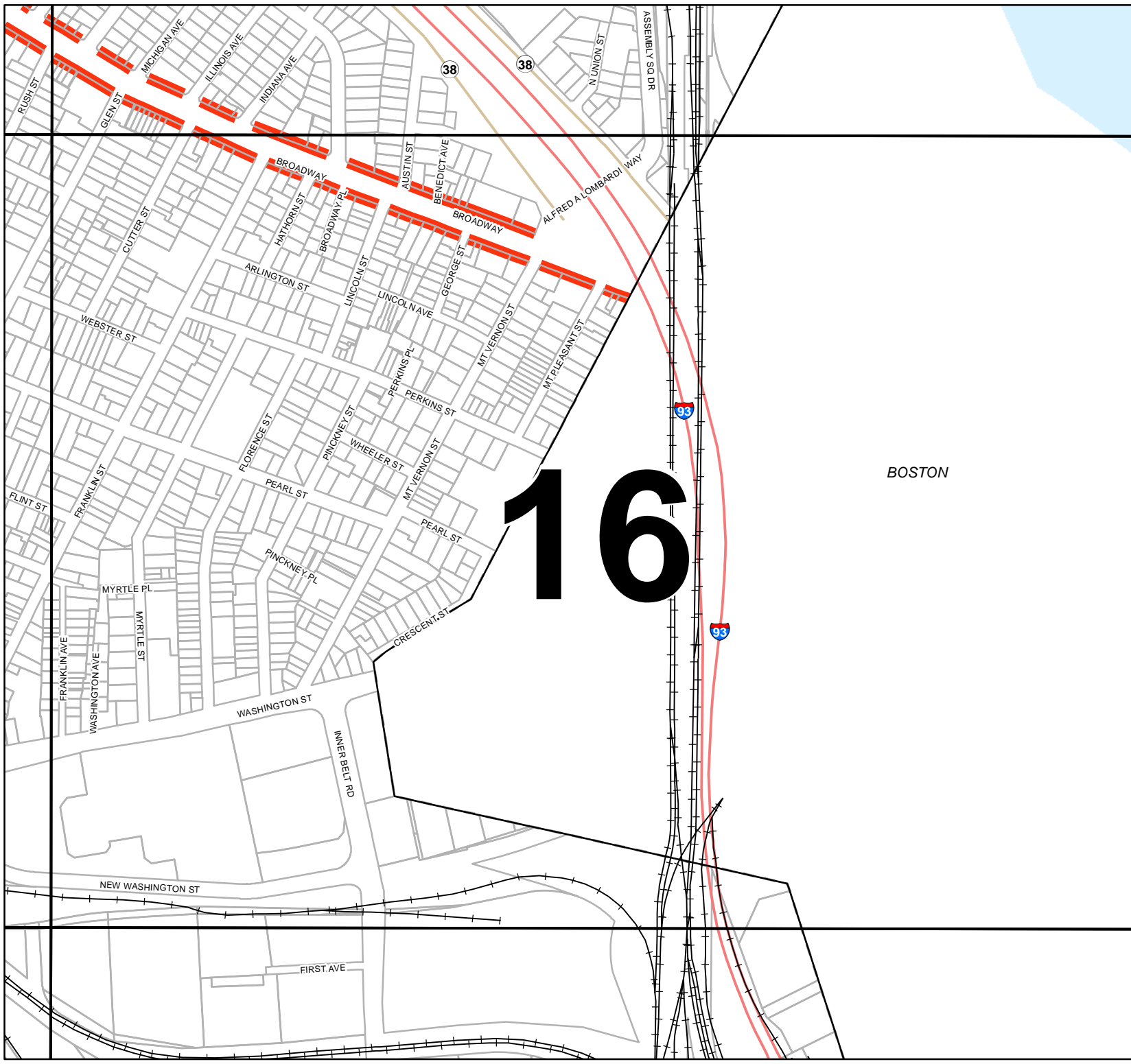
 Pedestrian
Streets



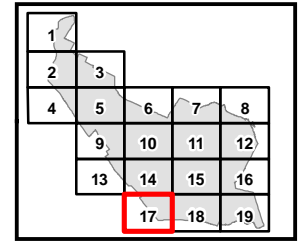
0 250 500
Feet




Date: December 1, 2016



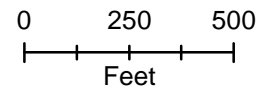
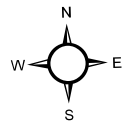
CITY OF
SOMERVILLE, MA
PEDESTRIAN STREET
MAP



 Pedestrian
Streets

17


CAMBRIDGE

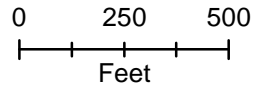
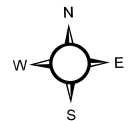


Date: December 1, 2016

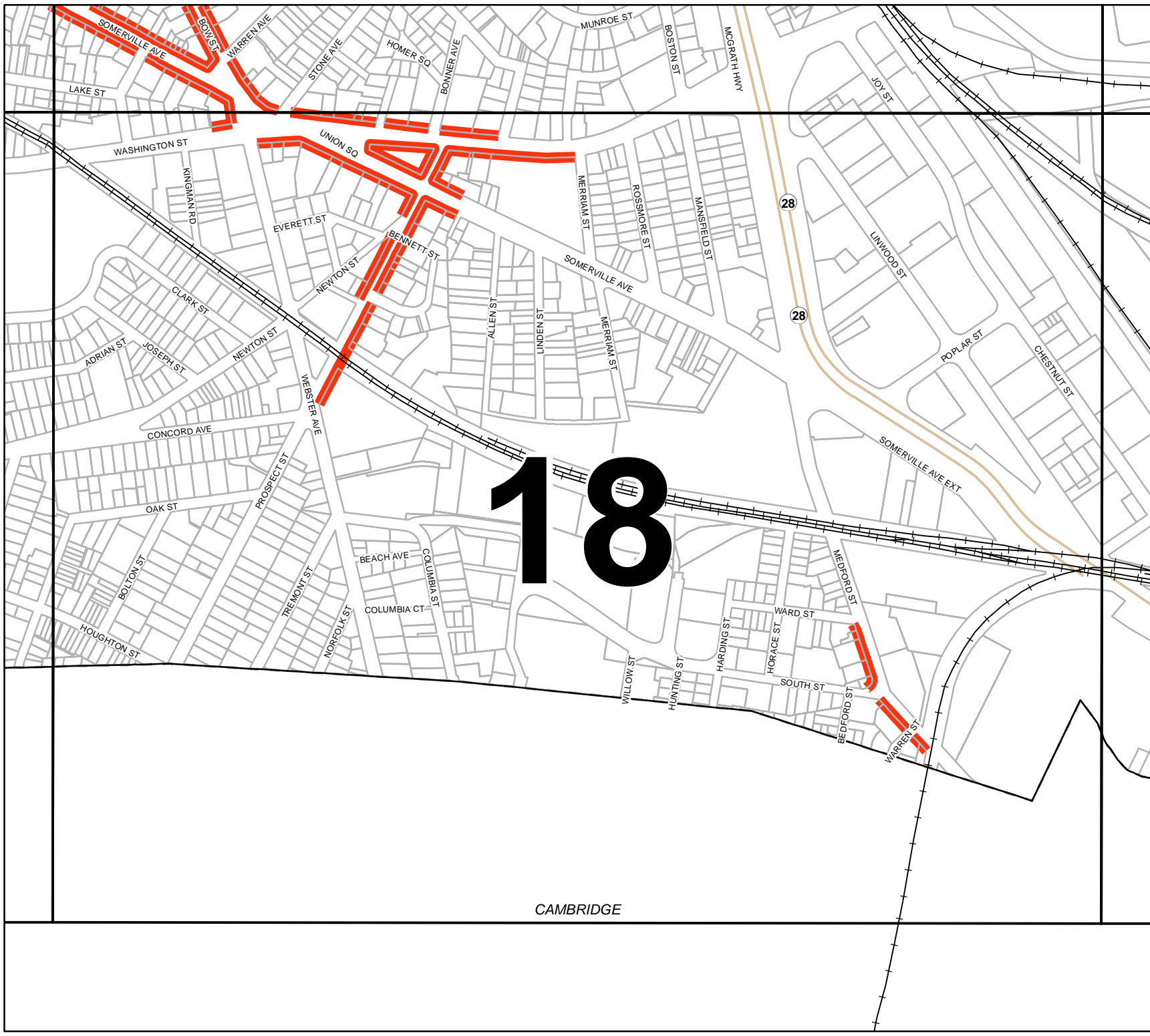
CITY OF
SOMERVILLE, MA
PEDESTRIAN STREET
MAP

1				
2	3			
4	5	6	7	8
	9	10	11	12
	13	14	15	16
		17	18	19

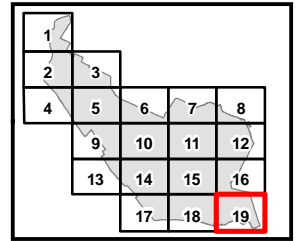
 Pedestrian
Streets




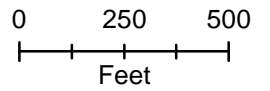
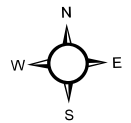
Date: December 1, 2016



CITY OF
SOMERVILLE, MA
**PEDESTRIAN STREET
MAP**



 Pedestrian
Streets



Date: December 1, 2016

